

**CERTIFIED LAND CORNER RECORDATION**  
(REFERENCE FSM 7153.53)

DESCRIPTION OF CORNER EVIDENCE FOUND, AND ORIGINAL RECORD (IF KNOWN)

At the 1/4 Cor. to Sections  $\frac{35}{2}$ ,  $\frac{T32N}{T31N}$ , R31W., Lincoln County, Montana;

1962 Found stone and buried alongside of 2- $\frac{1}{2}$ "x30" pipe with Brass Cap  
BLM  
RECORD: NEW BT's SET:  
14" Doug. fir bears S.6°E., 32 lks.  
6" lodge pole bears N.34°E., 26 lks.

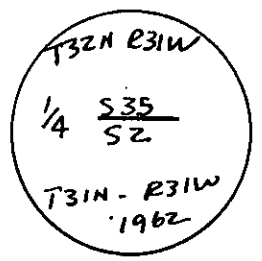
Cor approx. 2 ch. West of F.S. Poster on Pipe Creek Road

DESCRIPTION OF MONUMENT AND ACCESSORIES ESTABLISHED TO PERPETUATE THE ORIGINAL LOCATION OF THIS CORNER:

Date of work: Sept. 1979

At this corner a BLM Brass Cap was found on a 2- $\frac{1}{2}$ " pipe, From Which:

An 18" fir bears S.04°51'E., 20.6 feet  
A 10" fir bears N.34°03'E., 17.4 feet



SKETCH, WITH COURSE AND DISTANCE TO ADJACENT CORNERS IF DETERMINED IN THIS SURVEY. (MAY SKETCH OR PASTE REPRODUCTION ON REVERSE SIDE.)

See Certificate of Survey No. 717

Surveyor's Seal

I, Paul S. Long, Jr.  
certify that the information shown herein is true and correct.

*Paul S. Long Jr.*  
Signature of Ground Party Chief

THOMAS M. HANSON

I, \_\_\_\_\_  
certify that I have carefully performed or reviewed the work done on the diagrammed corner as reported on this recordation form and approve the same.

*Thomas M. Hanson*  
Signature of Surveyor





DIAGRAM OF CORNER: T31N R31W P.M. Section: 2



Corner recorded on the sheet

Office of Clerk and Recorder, County of LINCOLN

This "corner record" was filed for record on the 10<sup>th</sup> day of Dec, 1979, was noted on the cross-index plat and is assigned page No. 576, in book No. 1  
*Sharon M. Wenholz, Deputy*  
County Official

Cross Index No. Z-19 T. 32N R. 31W Mer. 31W  
A19 31N