

**CERTIFIED LAND CORNER RECORDATION**  
(REFERENCE FSM 7153.53)

DESCRIPTION OF CORNER EVIDENCE FOUND, AND ORIGINAL RECORD (IF KNOWN)

At the Cor. Common to Sec.  $\frac{35}{2} | \frac{36}{1}$ ,  $\frac{T32N}{T31N}$ , R.31W., Lincoln County, Montana;

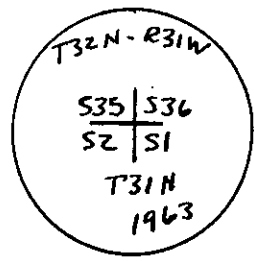
1963 Found original stone in place, set a 2- $\frac{1}{2}$ " x 30" pipe, 24" in ground with  
BLM Brass Cap. Buried orig. stone on North side.  
Record: BT - S.36 - 18" DF - N.50 $\frac{1}{2}$ °E., 84 lks (Old BT)  
BT - S.1 - 7" LPP - S.41 $\frac{1}{4}$ °E., 41 lks. (New BT)  
BT - S.2 - 9" LPP - S.9 $\frac{1}{4}$ °W., 39 lks. (New BT)  
BT - S.35 - 6" lch - N.18°W., 32 lks. (New BT)

DESCRIPTION OF MONUMENT AND ACCESSORIES ESTABLISHED  
TO PERPETUATE THE ORIGINAL LOCATION OF THIS CORNER:

Date of work: Sept. 1979

At this corner a BLM Brass Cap was found on a 2- $\frac{1}{2}$ " pipe, From Which:

An 8" pine bears S.40°40'E., 27.5 feet  
A 6" larch bears N.16°58'W., 20.8 feet  
An 8" pine bears S.10°05'W., 26.2 feet



SKETCH, WITH COURSE AND DISTANCE TO ADJACENT CORNERS IF DETERMINED IN THIS SURVEY.  
(MAY SKETCH OR PASTE REPRODUCTION ON REVERSE SIDE.)

See Certificate of Survey No. 717.

Surveyor's Seal

I, Paul S. Long, Jr.  
certify that the information shown herein is true and correct.  
Paul Long Jr.  
Signature of Ground Party Chief

I, THOMAS M. HANSON  
certify that I have carefully performed or reviewed the work done on the diagrammed corner as reported on this recordation form and approve the same.  
Thomas M. Hanson  
Signature of Surveyor

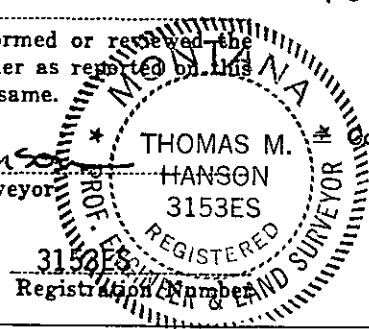
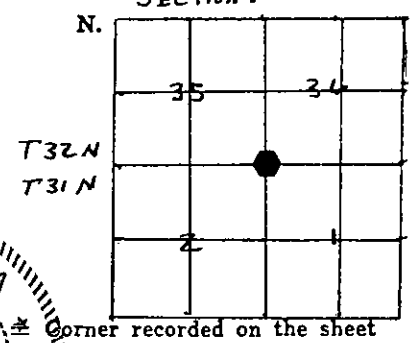


DIAGRAM OF CORNER:  
T31N R31W P.m.  
Section:



Office of Clerk and Recorder, County of LINCOLN

This "corner record" was filed for record on the 10<sup>th</sup> day of Dec, 1979, was noted on the cross-index plat and is assigned page No. 575, in book No. 1.

Sharon M. Wenholz Deputy  
County Official  
Cross Index No. A-21 Z-21 32N T-31N R-31W Mer.