

CERTIFIED LAND CORNER RECORDATION

(REFERENCE FSM 7153.53)

DESCRIPTION OF CORNER EVIDENCE FOUND, AND ORIGINAL RECORD (IF KNOWN)

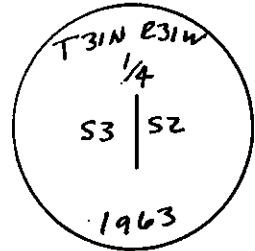
At the 1/4 Cor common to Sec. 3 & 2, T31N, R31W, Lincoln County, Montana;
 1963 BLM Found orig. stone 16"x10"x6" firmly set, and remains of orig. BT's.
 RECORD: Set a 2-1/2" x 30" pipe 26" in ground with Brass Cap. Buried orig. stone
 along side, From Which:
 A stump 30" dia. bears S.24°E., 98 lks (Record S.20°E., 95 lks)
 A stump 24" dia. bears N.85°W., 125 lks. (Record N.85 1/2°W., 118 lks)
 NE BT's: A pine 13" dia. bears N.9 1/2°W., 59 lks.
 A larch 8" dia. bears S.46°E., 35 lks.

DESCRIPTION OF MONUMENT AND ACCESSORIES ESTABLISHED TO PERPETUATE THE ORIGINAL LOCATION OF THIS CORNER:

Date of work: Sept. 1979

At this corner a BLM Brass Cap is found on a 2-1/2" pipe,
 From Which:

An 8" larch bears S.44°18'E., 23.2 feet
 An 18" pine bears N.07°03'W., 38.9 feet



SKETCH, WITH COURSE AND DISTANCE TO ADJACENT CORNERS IF DETERMINED IN THIS SURVEY. (MAY SKETCH OR PASTE REPRODUCTION ON REVERSE SIDE.)

See Certificate of Survey No. 717.

Surveyor's Seal

I, Paul S. Long, Jr.
 certify that the information shown herein is true and correct.

Paul S. Long Jr.
 Signature of Ground Party Chief

THOMAS M. HANSON

I, _____
 certify that I have carefully performed or reviewed the
 work done on the diagrammed corner as reported on this
 recordation form and approve the same.

Thomas M. Hanson
 Signature of Surveyor

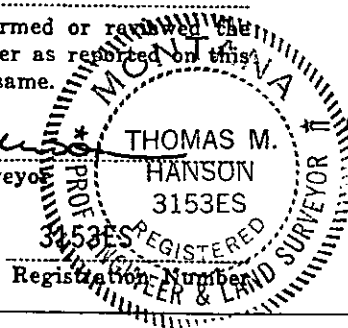
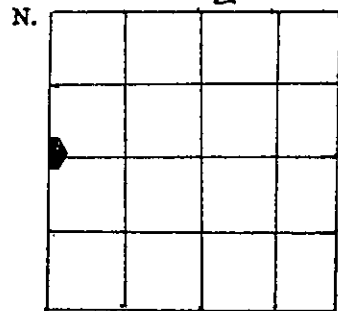


DIAGRAM OF CORNER:
 T31N R31W P.M.
 Section: 2



Corner recorded on the sheet

Office of Clerk and Recorder, County of _____

This "corner record" was filed for record on the 10th day of Dec 1979, was noted on the cross-index plat and is
 assigned page No. 574, in book No. 1

Elmer L. Hanson
 County Official

Cross Index No. C-17 T. 31N R. 31W Mer.