

**CERTIFIED LAND CORNER RECORD**  
(REFERENCE FSM 7153.53)

DESCRIPTION OF CORNER EVIDENCE FOUND, AND ORIGINAL RECORD (IF KNOWN)

At the 1/4 Cor of Sec. 21, T31N, R31W, Lincoln County, Montana;

ORIGINAL RECORD: (1901) A sandstone 22"x10"x8", 17" in ground; 1/4 marked on West face

A fir 10" dia. bears N.58°E., 61 lks.; marked 1/4 S1 BT  
A tamarack 36" dia. bears S.23°W., 59 lks; marked 1/4 S2 BT

RECORD AS OF 1963: BLM

Set iron post 2-1/2" x 30", 26" in ground, with brass cap. Buried rock alongside.

A fir 15" dia. bears S.58°E., 59 lks. (Orig. record called for N.58°E.)  
A dead larch 32" dia. bears S.20°W., 59 lks.

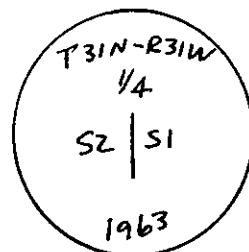
NEW BT: A pine 8" dia. bears S.64 1/2°W., 15 lks; marked 1/4 S2 BT

DESCRIPTION OF MONUMENT AND ACCESSORIES ESTABLISHED  
TO PERPETUATE THE ORIGINAL LOCATION OF THIS CORNER:

Date of work: Sept. 1979

At this corner we find a BLM Brass Cap on a 2-1/2" pipe, From Which:

An 8" pine bears S.65°41'W., 9.9 feet  
A 14" fir bears S.57°41'E., 39.8 feet



Bearings on solar observation

SKETCH, WITH COURSE AND DISTANCE TO ADJACENT CORNERS IF DETERMINED IN THIS SURVEY.  
(MAY SKETCH OR PASTE REPRODUCTION ON REVERSE SIDE.)

See Certificate of Survey No. 717

Surveyor's Seal

I, Paul S. Long, Jr.  
certify that the information shown herein is true and correct.

*Paul S. Long Jr.*  
Signature of Ground Party Chief

I, THOMAS M. HANSON  
certify that I have carefully performed or reviewed the work done on the diagrammed corner as reported on this recordation form and approve the same.

*Thomas M. Hanson*  
Signature of Surveyor


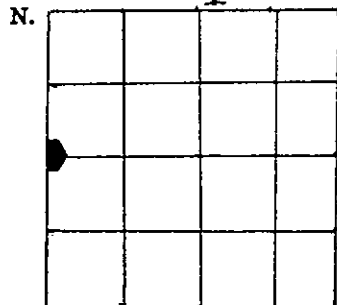


DIAGRAM OF CORNER:  
T31N R31W P.M.  
Section: 1



Office of Clerk and Recorder, County of LINCOLN

This "corner record" was filed for record on the 14<sup>th</sup> day of Dec 1979, was noted on the cross-index plat and is assigned page No. 573, in book No. 1

*Eleanor D. Douglas* by *Sharon M. Wentz*  
County Official Deputy  
Cross Index No. C-21 T 31N R 31W Mer.