

CERTIFIED LAND CORNER RECORDATION
(REFERENCE FSM 7153.53)

DESCRIPTION OF CORNER EVIDENCE FOUND, AND ORIGINAL RECORD (IF KNOWN)

At the 1/4 Cor. common to ³⁶ T32N, R31W, Lincoln County, Montana;
1 T31N

ORIGINAL RECORD: A tamarack post 3' long, 6" square, 24" in the ground, From Which:
A tamarack 30" dia. bears N.78°E., 28 lks.
A fir 26" dia. bears S.41°05'E., 46 lks.

1963 BLM Found orig. wooden post lying on ground. Set a 2-1/2" pipe, 24' in the ground
RECORD: with Brass Cap.

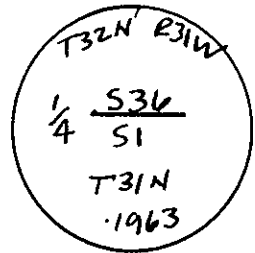
BT S36 - 9" DF - N.11°W., 32 lks. (New BT)
BT S 1 - 20" DF - S:66-3/4°E., 47 lks. (New BT)

DESCRIPTION OF MONUMENT AND ACCESSORIES ESTABLISHED TO PERPETUATE THE ORIGINAL LOCATION OF THIS CORNER:

Date of work: Sept. 1979

At this Cor. a BLM Brass Cap is found on a 2-1/2" pipe, From Which:

A 14" fir bears N.11°06'10"W., 21.3 feet
A 20" fir bears S.63°14'30"E., 30.6 feet



SKETCH, WITH COURSE AND DISTANCE TO ADJACENT CORNERS IF DETERMINED IN THIS SURVEY. (MAY SKETCH OR PASTE REPRODUCTION ON REVERSE SIDE.)

See Certificate of Survey No. 717

Surveyor's Seal

I, Paul S. Long, Jr.
certify that the information shown herein is true and correct.

Paul Long Jr.

Signature of Ground Party Chief

I, THOMAS M. HANSON
certify that I have carefully performed or reviewed the work done on the diagrammed corner as reported on this recordation form and approve the same.

Thomas M. Hanson

Signature of Surveyor


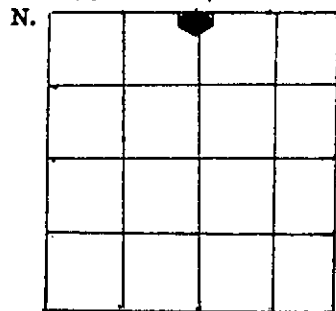


DIAGRAM OF CORNER:
T31N R31W p.m.
Section: 1



Corner recorded on the sheet

Office of Clerk and Recorder, County of Lincoln

This "corner record" was filed for record on the 10th day of Dec 1979, was noted on the cross-index plat and is assigned page No. 569, in book No. 1

Eleanor L. Vaughn by *Sharon M. Wentz*
County Official Deputy

Cross Index No. Z-23 T. 32N R. 31W Mer. 31W
A-23 31N