

CERTIFIED LAND CORNER RECORDATION

(REFERENCE FSM 7153.53)

DESCRIPTION OF CORNER EVIDENCE FOUND, AND ORIGINAL RECORD (IF KNOWN)

At the 1/4 Cor. of Sec. $\frac{1}{12}$, T31N, R31W, Lincoln County, Montana;

1963 BLM RECORD: Found 20"x12"x10" stone, firmly set and in good shape, and witnessed by orig. BT
Set a 2- $\frac{1}{2}$ " x 30" pipe 26" in ground with Brass Cap and buried stone alongside,
From Which:

A larch 26" dia. bears N.42°E., 65 lks. (Record N.41°E., 65 lks.)
A larch 18" dia. bears S.76°W., 30 lks. (record S.75°W., 30 lks.)

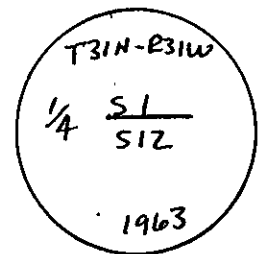
NET BT's: A spruce 9" dia. bears S.57 $\frac{1}{4}$ °W., 47 lks.
A cedar 5" dia. bears N.21-3/4°W., 6 lks.

DESCRIPTION OF MONUMENT AND ACCESSORIES ESTABLISHED TO PERPETUATE THE ORIGINAL LOCATION OF THIS CORNER:

Date of work: Sept. 1979

At this corner a BLM Brass Cap is found on 2- $\frac{1}{2}$ " pipe, From Which:

An 8" cedar bears N.21°W., 3.8 feet
A 12" fir bears S.57°W., 31.1 feet



Variance Used: 17- $\frac{1}{2}$ °

SKETCH, WITH COURSE AND DISTANCE TO ADJACENT CORNERS IF DETERMINED IN THIS SURVEY.
(MAY SKETCH OR PASTE REPRODUCTION ON REVERSE SIDE.)

See Certificate of Survey No. 717.

Surveyor's Seal

I, Paul S. Long, Jr.
certify that the information shown herein is true and correct.

Paul Long Jr.

Signature of Ground Party Chief

I, THOMAS M. HANSON
certify that I have carefully performed or reviewed the
work done on the diagrammed corner as reported on this
recording form and approve the same.

Thomas M. Hanson

Signature of Surveyor


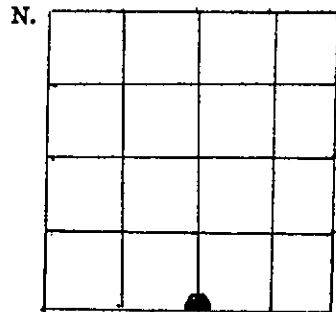


DIAGRAM OF CORNER:
T31N R31W P.M.
Section:



Corner recorded on the sheet

Office of Clerk and Recorder, County of Lincoln

This "corner record" was filed for record on the 10th day of December 1979, was noted on the cross-index plat and is
assigned page No. 567, in book No. 1

Rebecca L. Vaughn
County Official

Cross Index No. E-23 T. 31N R. 31W Mer.