

CERTIFIED LAND CORNER RECORDATION

(REFERENCE FSM 7153.53)

DESCRIPTION OF CORNER EVIDENCE FOUND, AND ORIGINAL RECORD (IF KNOWN)

At the Section Cor. Common to $\frac{36}{1}6$, $\frac{T32N}{T31N}$, R31W, Lincoln County, Montana;

1963 BLM RECORD: Found original stone in place set a 2- $\frac{1}{2}$ " pipe 26" in ground with Brass Cap.
Buried orig. stone alongside.

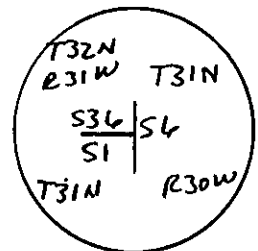
BT S.1 - 9" P.P. - S.68 $\frac{1}{2}$ °W., 15 lks. (New BT)
BT S.36 - 6" P.P. - N.18 $\frac{1}{2}$ °W., 22 lks. (New BT)

DESCRIPTION OF MONUMENT AND ACCESSORIES ESTABLISHED TO PERPETUATE THE ORIGINAL LOCATION OF THIS CORNER:

Date of work: Sept. 1979

At this Cor. a BLM Brass Cap is found on a 2- $\frac{1}{2}$ " pipe, From Which:

An 8" pine bears N.18°13'W., 14.2 feet
A 12" pine bears S.68°45'W., 9.6 feet



SKETCH, WITH COURSE AND DISTANCE TO ADJACENT CORNERS IF DETERMINED IN THIS SURVEY.
(MAY SKETCH OR PASTE REPRODUCTION ON REVERSE SIDE.)

See Certificate of Survey No. 717

Surveyor's Seal

I, Paul S. Long, Jr.
certify that the information shown herein is true and correct.

Paul S. Long, Jr.

Signature of Ground Party Chief

I, THOMAS M. HANSON
certify that I have carefully performed or reviewed the work done on the diagrammed corner as reported on this recordation form and approve the same.

Thomas M. Hanson

Signature of Surveyor


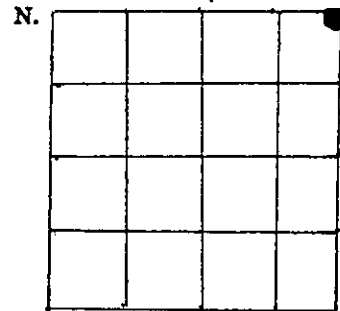


DIAGRAM OF CORNER:
T31N R31W P.M.
SECTION: 1



Corner recorded on the sheet

Office of Clerk and Recorder, County of Lincoln

This "corner record" was filed for record on the 10th day of December 1979, was noted on the cross-index plat and is assigned page No. 566, in book No. 1

Eleanor L. Vaughn
County Official *Sharon M. Wexler* Deputy

Cross Index No. Z-25 T. 32N R. 31W Met. 31W
A25 31N