

INSTRUCTIONS

1. Original and/or subsequent record used to evaluate the corner position.
2. Description of evidence found, note discrepancies in the record, state method of establishing lost or obliterated corners.
3. Description of monument and accessories set to perpetuate the corner position.
4. Sketch of corner, show all pertinent data which can best be shown in a sketch example, corner marking, topography ties, position of accessories, etc.
5. Certification must be signed and sealed by Land Surveyor registered in the State of Montana.
6. Fill in Cross Index & Section Diagram at bottom of sheet.

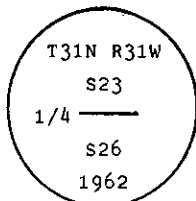
CERTIFIED CORNER RECORDATION

Corner 1/4 Cor. of Secs. 23 and 26 T. 31 N. R. 31 W. P.M.M. Lincoln County

I. 1893 G.L.O. record by Danial P. Mumbruc: Set a wood post monument and two bearing trees.

1962 B.L.M. record by Gerald F. Pittman et al: "The 1/4 sec. cor. of secs. 23 and 26, monumented with a wooden post, 3 ft. long, 4 ins. sq., firmly set and mkd. as described in the official record.

At the corner point; set an iron post, 30 ins. long, 2 1/2 ins. diam., 26 ins. in the ground, with brass cap mkd.



from which

- A fir, 11 ins. diam., bears N69°E, 54 lks. dist., mkd. 1/4 S23 BT.
A fir, 11 ins. diam., bears S15°E, 38 lks. dist., mkd. 1/4 S26 BT.

Bury the original wooden post, inverted, alongside and raise a flat mound of stone, 3 ft. diam., around the iron post."

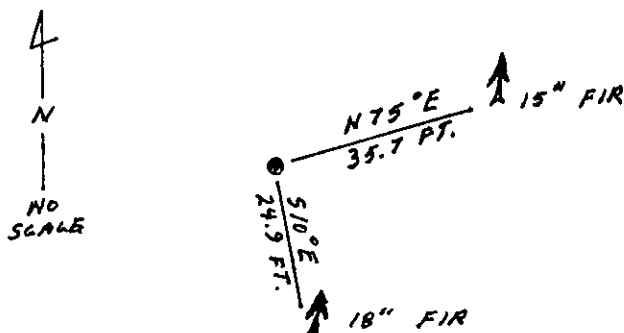
II. Found a 2 1/2 in. diam. iron pipe, 2 ins. out of ground in mound of stone, with 3 1/4 ins. diam., B.L.M. brass cap marked as shown above; from which

- A fir, 15 ins. diam., bears N75°E, 35.7 ft. (54 lks.) dist., healed face.
A fir, 18 ins. diam., bears S10°E, 24.9 ft. (38 lks.) dist., healed face.

III. Painted red bands around the bearing trees and attached Land Survey Monument and Bearing Tree signs.

Set a 6 ft. galvanized steel guard post with Land Survey Marker and Property Boundary decals, East, 3 ft.

Magnetic Declination: 20° East



SKETCH OF CORNER

CERTIFICATION

I, Raymond A. Pederson
certify the information shown herein is true and correct.

Signature Ground Party Chief

I, Ronald A. Pearson
certify that this Corner Record correctly represents work performed by me or under my direction in compliance with the "Corner Recordation Act" (70-22-101, et seq., M.C.A.)

Ronald A. Pearson
Signature of Surveyor & Seal

Date: 12/1/92 Reg. No. 9008 LS

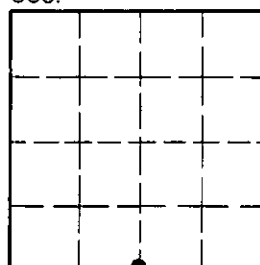
Employer: U.S. FOREST SERVICE

Office of Clerk and Recorder, County of Lincoln. This "corner record" was filed for record on 1-4-93 was noted on the cross-index plat and is assigned page No. 5241, in book No. Corral M. Cummings by PLS

County Official

R-19 31 N 31 W
Cross Index No. T. R. PMM

Sec. 23



• - corner this sheet