

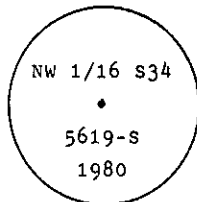
INSTRUCTIONS

1. Original and/or subsequent record used to evaluate the corner position.
2. Description of evidence found, note discrepancies in the record, state method of establishing lost or obliterated corners.
3. Description of monument and accessories set to perpetuate the corner position.
4. Sketch of corner, show all pertinent data which can best be shown in a sketch example, corner marking, topography ties, position of accessories, etc.
5. Certification must be signed and sealed by Land Surveyor registered in the State of Montana.
6. Fill in Cross Index & Section Diagram at bottom of sheet.

CERTIFIED CORNER RECORDATION

Corner NW 1/16 of Sec. 34 T. 31 N. R. 31 W. P.M.M. Lincoln County

- I. 1980 U.S.F.S. Subdivision record by Stephen D. Staab, Reg. No. 5619-S: At determined position; "Set 2 1/2" x 30" aluminum pipe with cap marked:



from which

- 5" pine, bears N82° W, 7.5', marked X BT.
 9" pine, bears S22° W, 35.9', marked NW 1/16 S34 BT
 10" pine, bears S38° W, 20.8', location poster attached.

Attached signs and painted a 6" red band around trees."

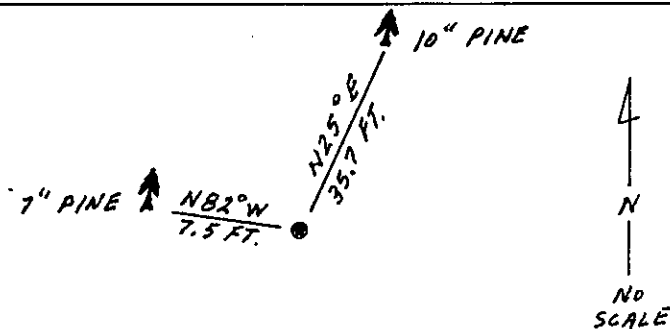

- II. Found a 2 1/2 ins. diam. aluminum pipe, 3 ins. out of the ground, with 3 1/4 ins. diam., U.S.F.S., aluminum cap, marked as shown above; from which

- A pine, 7 ins. diam., bears N82° W, 7.5 ft. dist., picked over face.
 A pine, 10 ins. diam., bears N25° E, 35.7 ft. dist., healed face. (record: S22° W, 35.9 ft.)

- III. Painted red bands around the bearing trees and attached Land Survey Monument and Bearing Tree signs.

Set a 6 ft. galvanized steel guard post with Land Survey Marker and Property Boundary decals, East, 3 ft.

Magnetic Declination: 20° East



SKETCH OF CORNER

CERTIFICATION

I, Thomas M. Hommel
 certify the information shown herein is true and correct.

Thomas M. Hommel
 Signature Ground Party Chief

I, Ronald A. Pearson
 certify that this Corner Record correctly represents work performed by me or under my direction in compliance with the "Corner Recordation Act" (70-22-101, et seq., M.C.A.)

Ronald A. Pearson
 Signature of Surveyor & Seal

Date: 11/30/92 Reg. No. 9008 LS

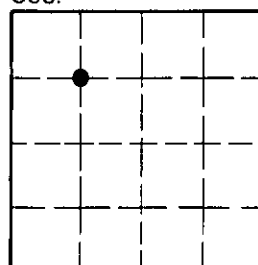
Employer: U.S. FOREST SERVICE

Office of Clerk and Recorder, County of Lincoln. This "corner record" was filed for record on 1-4-93 was noted on the cross-index plat and is assigned page No. 5230, in book No. Coral M. Cummings by BLS

County Official

W-14 31 N 31 W
 Cross Index No. _____ T. _____ R. _____ PMM

Sec. 34



• - corner this sheet