

INSTRUCTIONS

1. Original and/or subsequent record used to evaluate the corner position.
2. Description of evidence found, note discrepancies in the record, state method of establishing lost or obliterated corners.
3. Description of monument and accessories set to perpetuate the corner position.
4. Sketch of corner, show all pertinent data which can best be shown in a sketch example, corner marking, topography ties, position of accessories, etc.
5. Certification must be signed and sealed by Land Surveyor registered in the State of Montana.
6. Fill in Cross Index & Section Diagram at bottom of sheet.

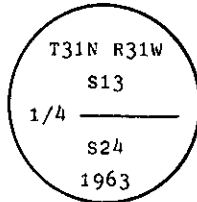
CERTIFIED CORNER RECORDATION

Corner 1/4 of Secs. 13 and 24 T. 31 N. R. 31 W. P.M.M. Lincoln County

I. 1901 G.L.O. original record by Danial P. Mumbrue: Set a wood post with two bearing trees.

1963 BLM remonumentation by Gerald F. Pittman et al: "The 1/4 sec. cor. of secs. 13 and 24, monumented with the remains of a wooden post, 2 ins. sq., 26 ins. long, firmly set and mkd. 1/4S on the N. face, and witnessed by the original bearing trees.

At the corner point, set an iron post, 30 ins. long, 2 1/2 ins. diam., 26 ins. in the ground, with brass cap mkd.



from which, the original bearing trees:

A larch, 29 ins. diam., bears S5 1/4° W, 27 lks. dist., mkd. with an overgrown blaze.
(Record: S8° W, 27 lks.)

A larch, 11 ins. diam., bears N49 1/2° W, 15 lks. dist., visible marks S.
(Record: N52 1/2° W, 15 lks.)

Bury the original wooden post alongside of the iron post.

II. Found a 2 1/2 ins. diam. pipe, 4 ins. out of the ground, with BLM brass cap mkd. as shown, from which

A larch, 29 ins. diam., bears S7° W, 18.7 ft. (28 lks.) dist., no visible scribing.

A dead larch, 11 ins. diam., bears N45° W, 9.5 ft. (14 lks.) dist., no visible scribing.

III. Established one new bearing tree:

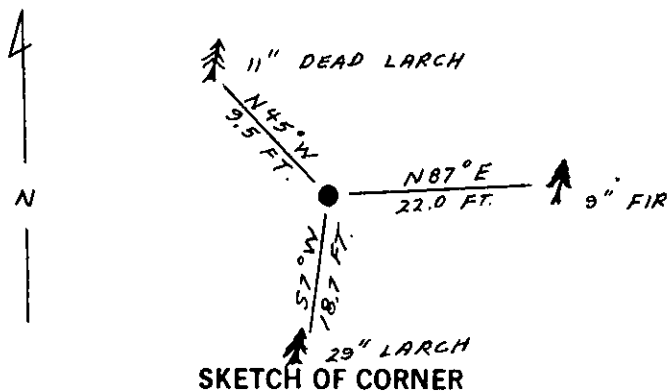

A douglas fir, 9 ins. diam., bears N87° E, 22.0 ft. dist., mkd. 1/4 S13 BT.

Painted red bands around the bearing trees and attached Land Survey Monument and Bearing Tree signs.

Set a 6 ft. galvanized steel guard post with Land Survey Marker and Property Boundary decals.

West, 3 ft.

Magnetic Declination: 20° East



SKETCH OF CORNER

CERTIFICATION

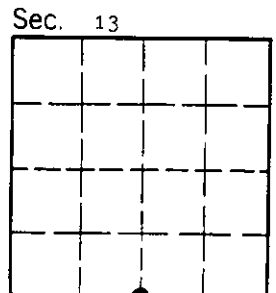
I. Kevin A. Todd
certify the information shown herein is true and correct.
Kevin A. Todd
Signature Ground Party Chief

I. Ronald A. Pearson
certify that this Corner Record correctly represents work performed by me or under my direction in compliance with the "Corner Recordation Act" (70-22-101, et seq., M.C.A.)
Ronald A. Pearson
Signature of Surveyor & Seal

Date: 8/5/91 Reg. No. 9008 LS
Employer: U.S. FOREST SERVICE

Office of Clerk and Recorder, County of Lincoln. This "corner record" was filed for record on Aug 13, 1991 was noted on the cross-index plat and is assigned page No. 4565, in book No. _____

Coral M Cummings by Eric Buschell
County Official



• - corner this sheet

Cross Index No. N-23 T. 31 N R. 31 W P.M.M.