

INSTRUCTIONS

1. Original and/or subsequent record used to evaluate the corner position.
2. Description of evidence found, note discrepancies in the record, state method of establishing lost or obliterated corners.
3. Description of monument and accessories set to perpetuate the corner position.
4. Sketch of corner, show all pertinent data which can best be shown in a sketch example, corner marking, topography ties, position of accessories, etc.
5. Certification must be signed and sealed by Land Surveyor registered in the State of Montana.
6. Fill in Cross Index & Section Diagram at bottom of sheet.

CERTIFIED CORNER RECORDATION

Corner 1/4 of Secs. 12 and 13 T. 31 N. R. 31 W. P.M.M. Lincoln County

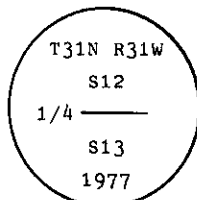
I. 1901 G.L.O. original record by Abram L. Jaqueth: Set a stone with two bearing trees.

1977 BLM remonumentation by Larry A. Christiansen: "The 1/4 sec. cor. of secs. 12 and 13, monumented with a limestone, 16x12x8 ins., firmly set 11 ins. in the ground, mkd. 1/4 on the N. face, and witnessed by the remains of the original bearing trees.

A fir, 24 ins. diam., bears S2 1/2° W, 58 lks. dist., with an overgrown blaze.

A root hole, bears N88 1/2° W, 97 lks. dist., with the decayed remains of a fir, laying alongside.

At the corner point, set an iron post, 30 ins. long, 2 1/2 ins. diam., 22 ins. in the ground, with brass cap mkd.



from which a new bearing tree:

A larch, 9 ins. diam., bears N40 1/2° E, 23 lks. dist., mkd. 1/4 S12 BT.

Bury the original stone alongside the iron post."

II. Found a 2 1/2 ins. diam. pipe, 12 ins. out of the ground, with BLM brass cap mkd. as shown, from which

A larch, 9 ins. diam., bears N40° E, 15.3 ft. (23 lks.) dist., no visible scribing.

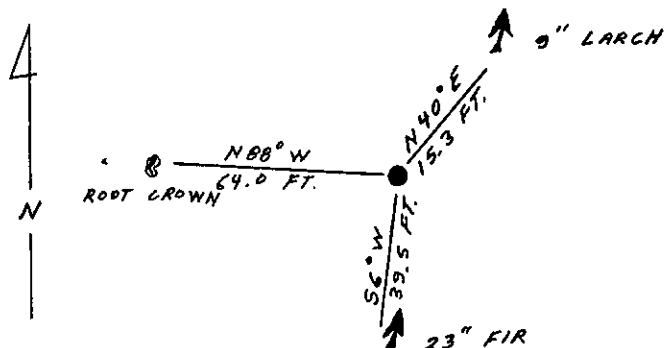

A douglas fir, 23 ins. diam., bears S6° W, 39.5 ft. (59.8 lks.) dist., no visible scribing.

A root crown, bears N88° W, 64.0 ft. (97 lks.) dist.

III. Painted red bands around the bearing trees and attached Land Survey Monument and Bearing Tree signs.

Set a 6 ft. galvanized steel guard post with Land Survey Marker and Property Boundary decals. West, 3 ft.

Magnetic Declination: 20° East



SKETCH OF CORNER

CERTIFICATION

I, Kevin A. Todd
certify the information shown herein is true and correct.

Kevin A. Todd
Signature Ground Party Chief

I, Ronald A. Pearson
certify that this Corner Record correctly represents work performed by me or under my direction in compliance with the "Corner Recordation Act" (70-22-101, et seq., M.C.A.)

Ronald A. Pearson
Signature of Surveyor & Seal

Date: 8/5/91 Reg. No. 9008 LS

Employer: U.S. FOREST SERVICE

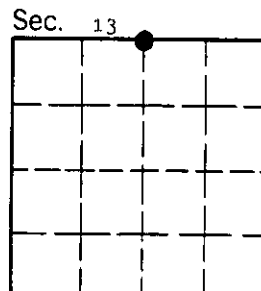
Office of Clerk and Recorder, County of Lincoln. This "corner record" was filed for record on Aug 13, 1991

was noted on the cross-index plat and is assigned page No. 4560, in

book No. _____

Coral M Cummings by Bill Buckhoff
County Official

Cross Index No. J-23 T. 31 N R. 31 W P.M.M.



• - corner this sheet