

T31N
R31W R30W
25 | 31
36 |A
N
DT31N
R31W R30W
25 | 30
31 |Montana principal
meridian

CERTIFIED LAND CORNER RECORDATION

DESCRIPTION OF CORNER EVIDENCE FOUND, AND ORIGINAL RECORD (IF KNOWN)

T31N R30W Montana principal meridian book 3422 page 25 has a 4 ft. post 3" square 2" in the ground marked 30 on the north side and 31 on the south side. Notes indicate that this corner is 77 lks. north of the corner for sections 25 and 36. Found no indication of either post. Found a brass cap (private and not marked).

T31N
R31W R30W
25 | 30
36 | 31

Corner was erroneously
marked as a single corner
Changed to read 25 | 30
36 | 31

Found: one bearing tree (no recordation) 5" poplar bearing S36 $\frac{1}{2}$ ° E, 72 lks., marked S31 T31N R30W

DESCRIPTION OF MONUMENT AND ACCESSORIES ESTABLISHED
TO PERPETUATE THE ORIGINAL LOCATION OF THIS CORNER:

Date of work: May '74


Since original notes indicate a double corner, using notes and proportional measurement on the section line, set a Corps of Engineers brass cap 50.18 ft. north on line from East $\frac{1}{4}$ corner section 25 T31N R31W.

No trees to set bearing trees. Tied Corner to the bearing tree for the other closing corner. See sketch on reverse side.

SKETCH, WITH COURSE AND DISTANCE TO ADJACENT CORNERS IF DETERMINED IN THIS SURVEY.
(MAY SKETCH OR PASTE REPRODUCTION ON REVERSE SIDE.)

See sketch on reverse side

Surveyor's Seal



I, James R. Staples
certify that the information shown herein is true and correct.

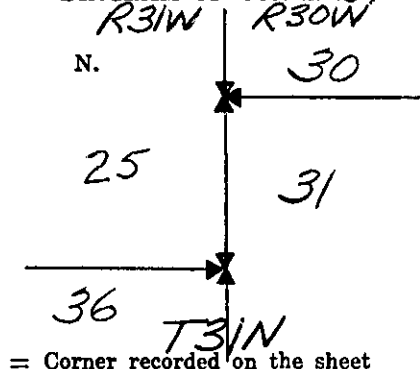
James R. Staples
Signature of Ground Party Chief

I, JOHN C. ERICKSON
certify that I have carefully performed or reviewed the work done on the diagrammed corner as reported on this recordation form and approve the same.

John C. Erickson
Signature of Surveyor

3979 S
Registration Number

DIAGRAM OF CORNERS


Office of Clerk and Recorder, County of Lincoln

This "corner record" was filed for record on the 28 day of Mar 1989, was noted on the cross-index plat and is assigned page No. 4018, in book No. _____

Cross Index No. V 25 T 31N R 31W Mer.
and V 1 T 31N R 30W

R31

30



25

30

31

DIRT
OVAL
RACE
TRACK

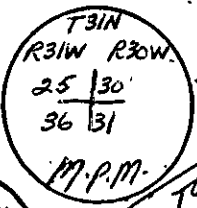
N

50.19 ft.

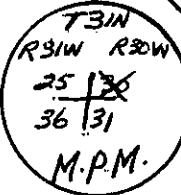
93.0 ft.

WOODEN GATE

2 1/2" DIAMETER



WAS



CHANGED TO

36

5" POPLAR
BEARING S36 1/2 E
DIST: 47'
MRKD: ~~S31~~ S31
T3IN
R30W

KOOTENAI
RIVER