

Cadastral retracement T31N R31W
35 | 36 Montana Principal meridian
2 | 1

CERTIFIED LAND CORNER RECORDATION

DESCRIPTION OF CORNER EVIDENCE FOUND, AND ORIGINAL RECORD (IF KNOWN)

T31N R31W Montana principal meridian G.L.O. notes book 8942 page 52
has an iron post 30" long, 2 1/2" in diameter, 15" in the ground to
bedrock in concrete with brass cap marked T31N R31W

S35 | S36
S2 | S1
1962

Did not find brass cap but found 3 bearing trees. It appears that the brass
cap was knocked out when the road was widened. Set Corps of Engineers
brass cap from location of bearing trees.

Record: 9" fir bearing N81°E, 59 lks., marked T31N R31W S36 BT
Found: Bearing tree alive and still growing and presently 10" in diameter
63 lks. from new corner

DESCRIPTION OF MONUMENT AND ACCESSORIES ESTABLISHED
TO PERPETUATE THE ORIGINAL LOCATION OF THIS CORNER:

Date of work: May '74


Set brass cap and two new bearing trees.

- 1) 8" tamarack bearing S57°30'W, 203 lks., marked T30N R31W S2 BT
- 2) 12" cottonwood bearing N49°W, 269 lks. marked T31N R31W S35 BT

Sketch of brass cap on reverse side.....

SKETCH, WITH COURSE AND DISTANCE TO ADJACENT CORNERS IF DETERMINED IN THIS SURVEY.
(MAY SKETCH OR PASTE REPRODUCTION ON REVERSE SIDE.)

Surveyor's Seal



I, James R. Staples
certify that the information shown herein is true and
correct.

James R. Staples
Signature of Ground Party Chief

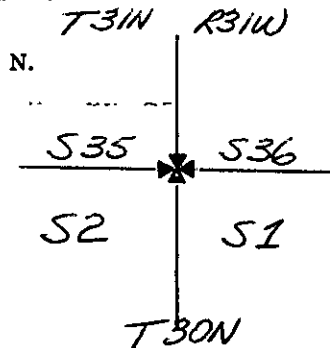
JOHN C. ERICKSON

I,
certify that I have carefully performed or reviewed the
work done on the diagrammed corner as reported on this
recordation form and approve the same.

John C. Erickson
Signature of Surveyor

3979 S
Registration Number

DIAGRAM OF CORNER:

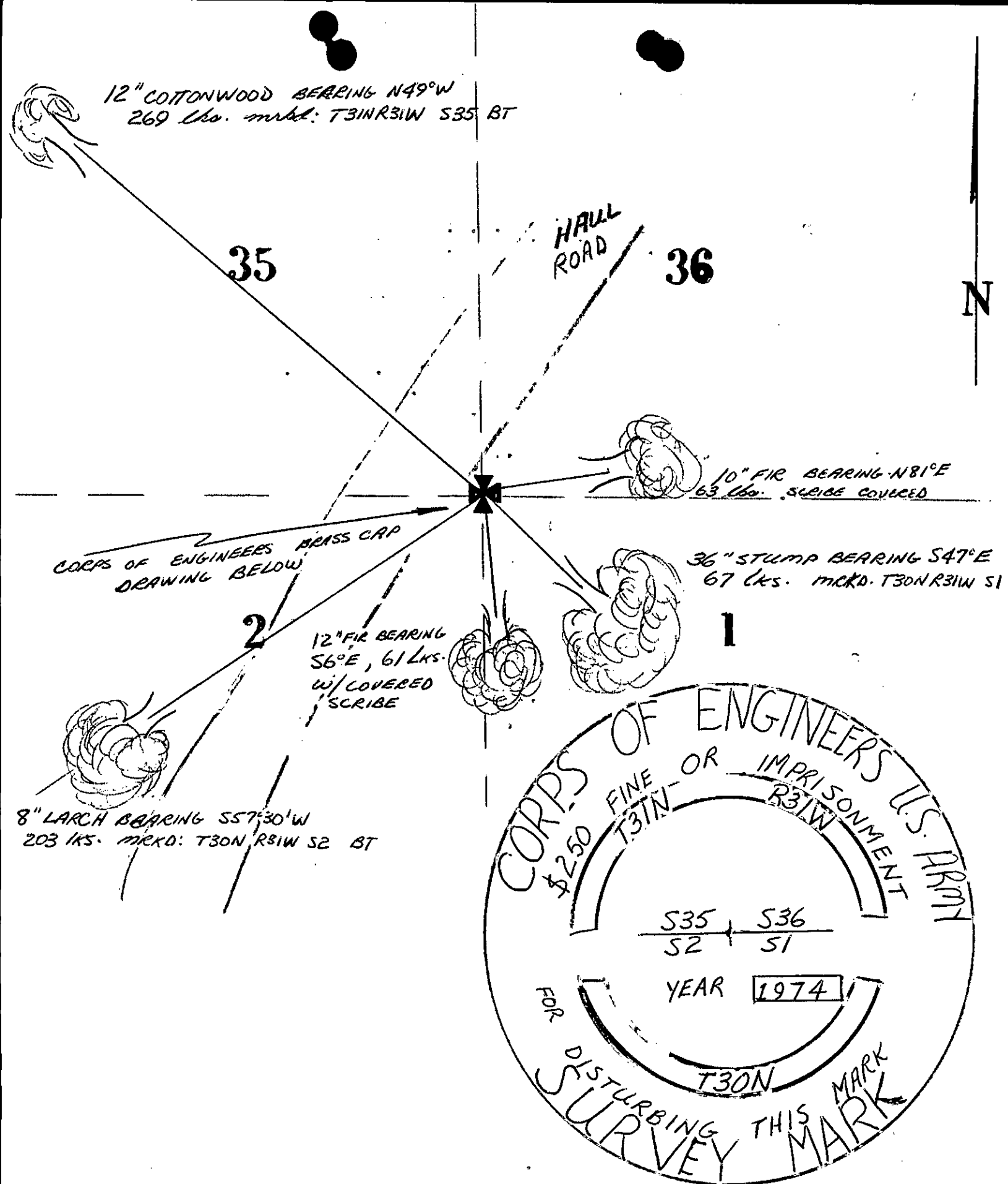


= Corner recorded on the sheet

Office of Clerk and Recorder, County of Lincoln

This "corner record" was filed for record on the 28 day of Mar 1989, was noted on the cross-index plat and is
assigned page No. 4012, in book No. _____

Grant R. Sigal by Bill Buckhoff
County Official



Description of evidence found continued from page 1

Record: 10" fir bearing S6°E, 61 lks., marked T30N R31W S1 BT

Found: Bearing tree alive and still growing and presently 12" in diameter

Record: 36" stump bearing S49°E, 70 lks., marked T30N R31W S1 BT

Found: Stump still in tact bearing S47°E, and 67 lks. from new corner