

INSTRUCTIONS

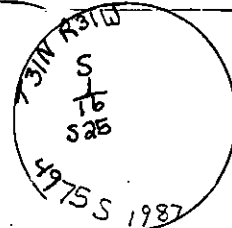
1. Original and/or subsequent record used to evaluate the corner position.
2. Description of evidence found, note discrepancies in the record, state method of establishing lost or obliterated corners.
3. Description of monument and accessories set to perpetuate the corner position.
4. Sketch of corner, show all pertinent data which can best be shown in a sketch example, corner marking, topography ties, position of accessories, etc.
5. Certification must be signed and sealed by Land Surveyor registered in the State of Montana.
6. Fill in Cross Index & Section Diagram at bottom of sheet.

CERTIFIED CORNER RECORDATION

Corner S 1/16 Section 25 T. 31 N R. 31 W P.M.M. Lincoln County

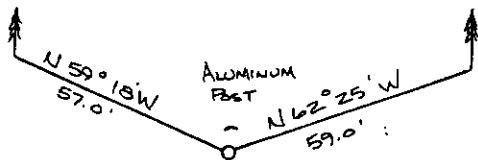
- I. This corner was put in by JHN in 1977.
- II. I found a T bar and cap by JN 534 ES which I replaced with a $3\frac{1}{4}$ " diam. U.S.D.A. Forest Service Monument.
- III. 1987 Davis Surveying Inc.

I set a U.S.D.A. Aluminum Cap and rod, $3\frac{1}{4}$ ins. diam. x 30 ins. long marked;



from which existing trees by JN 534 ES;
 A 10" red fir bears N59°18' W 57.0 feet from center of tree. Scribed S 1/16.
 JN. Face of tree is partially overgrown.
 A 12" pine bears N 62°25' E 59.0 feet from center of tree. Scribed S 1/16.
 Face of tree is partially overgrown.

Painted a red band around both trees.
 Placed BT warning sign #54-9 on back of both trees.
 Set an aluminum post 2 feet North of monument.



SKETCH OF CORNER

CERTIFICATION

I, Ken E. Davis
 certify the information shown herein is true and correct.

Ken E. Davis from Davis
 Signature Ground Party Chief

Ken E. Davis
 I certify that this Corner Record correctly represents work performed by me or under my direction in compliance with the "Corner Recordation Act", (70-22-001, et seq., M.C.A.)

Signature of Surveyor & Seal

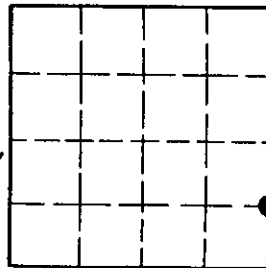
Date: 1987 SEP 14 REG. NO. 4975 S.

Employer: Davis Surveying Inc.

Office of Clerk and Recorder, County of Lincoln. This "corner record" was filed for record on Aug 7, 1987 was noted on the cross-index plat and is assigned page No. 3623, in book No. _____

County Official Dep.

Sec. 25



• - corner this sheet

Cross Index No. _____ T. _____ R. _____ P.M.M.

Adopted July 1, 1981, Montana Board of Professional Engineers & Land Surveyors

INSTRUCTIONS TO SURVEYORS FOR COMPLETION OF CERTIFIED CORNER RECORDATION FORMS

I. ORIGINAL AND/OR SUBSEQUENT RECORD:

This item should describe or quote those portions of the original or subsequent record which were used in evaluating the corner position. The original record will usually be the General Land Office field notes. Subsequent record can come from several sources: Previously filed corner records, maps and plats, private and public records, etc. Some of the subsequent record, even though not in the public record, but known to have validity by the surveyor, may be quoted and appropriately noted.

The record data helps support the reestablished corner position because it clearly shows what history the surveyor based his corner position on. In some cases, however, the record may be unknown or not pertinent. A statement to that effect should appear on the corner record.

II. DESCRIPTION OF EVIDENCE FOUND OR METHOD OF LOCATING CORNER POSITION:

This item will describe the original or subsequent record evidence found. If portions of the found evidence cannot be reconciled with the record, then the disregarded record should be noted, and, if possible, an opinion as to its cause narrated.

If no physical evidence of the original or subsequent monuments and accessories can be found, then the method used to reestablish the lost or obliterated corner (single proportion, fence intersection, parol evidence, terrain calls, centerline of road, etc.) shall be indicated.

III. DESCRIPTION OF MONUMENTS AND ACCESSORIES SET TO PERPETUATE THE CORNER POSITION:

The Surveyor who performed or directed the field work will distinguish topographic calls which help locate the corner. In many cases, the Certification.

The employer blank is optional but useful in tracking down original field note data or adjacent record if, in the future, questions arise about the corner.

are shown, then the control upon which they are based should be indicated.

VI.

This item will usually show how a found or set corner is marked and may also show topography or accessory monuments found or set and their relation to the corner. There is no stipulated format; the sketch could be transcribed field note entries.

V. CERTIFICATION:

The name and signature of the ground party chief is optional.

The Surveyor who performed or directed the field work which is depicted on the "Certified Corner Record" shall sign and affix his seal in the Certification.

The employer blank is optional but useful in tracking down original field note data or adjacent record if, in the future, questions arise about the corner.

VI.

The Cross Index at the bottom of the page should be completed by the Surveyor. Only the single Township Index where the corner is filed shall be completed.

The lower righthand corner is a corner location diagram and should have the pertinent section filled in at the top and a closed circle indicating the appropriate corner position in the section filled in. This is intended to be an aid in searching the "Record" once it has been filed.