

CERTIFIED CORNER RECORDATION

Corner W 1/16 S36 S1 T. 31 N. R. 31 W. P.M.M. Lincoln County

I. Record: None

II. Found: No record monuments found.

III. Perpetuation: At the corner point, determined by survey, set a 5/8 ins. diam. steel rebar 30 ins. long, 28 ins. in the ground, with a 3 1/4 ins. diam. Aluminum cap marked as shown below from which:

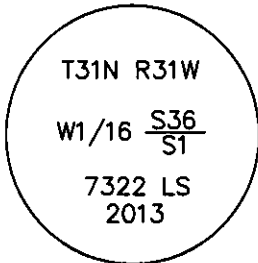
A Western Larch, 17 ins. diam., bears N89'E, 20.00 ft. dist., scribed W 1/16 S36 BT.

A Spruce, 11 ins. diam., bears S62'W, 23.10 ft. dist., scribed W 1/16 S1 BT.

Painted faces and 6 in. wide red bands to all bearing trees and attached Land Survey Monument and Bearing Tree signs.

Magnetic declination: 18° East

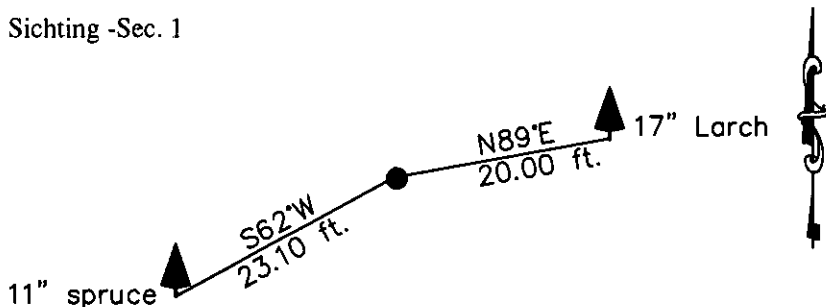
Equipment used: Hand compass and loggers tape



NOTE: Refer to Certificate of Survey No. \_\_\_\_\_ Lincoln County Records for additional survey information.

Kootenai Surveyors Inc., 314 California Av., Libby, MT. 59923 (406) 293-4354

Sighting -Sec. 1



SKETCH OF CORNER

CERTIFICATION

I, Kelly Rooney  
certify the information shown herein is true and correct.  
Kelly Rooney  
Signature Ground Party Chief

I, Alvah F. Hughes  
certify that this Corner Record correctly represents work performed by me or under my direction in compliance with the "Corner Recordation Act", (70-22-101, et seq., M.C.A.)  
Alvah F. Hughes, 7322  
Signature of Surveyor & Seal

Date: 04/1/2013 Reg. No. 7322LS  
Employer: Kootenai Surveyors Inc.

Office of Clerk and Recorder, County of Lincoln This "corner

record" was filed for recd 244968 BOOK: CCR CC&R'S PAGE: 12024 Pages: 1

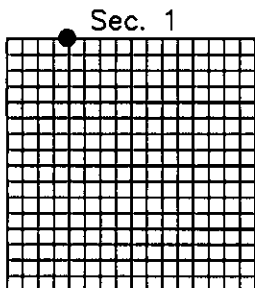
was noted on the cross- STATE OF MONTANA LINCOLN COUNTY RECORDED: 05/06/2013 1:45 KOI: CC&R'S

book No. TAMMY D. LAUER CLERK AND RECORDER

FEE: \$0.00 BY: Blairie Brown deputy  
FOR: KOOTENAI SURVEYORS INC. P.O. BOX 393, LIBBY, MT 59923

Cross Index No. A-22 T. 31N R. 31W P.M., MT

Adopted July 1, 1981, Montana Board of Professional Engineers & Land Surveyors



• corner this sheet