

CERTIFIED CORNER RECORDATION

Corner E 1/16 Sec.2 T. 31 N. R. 31 W. P.M.M. LINCOLN County

I. Record:

1974 Certificate of Survey No. 42 by M.D.Lauteren 4232S

Found a plastic stake and tack from which:

A pine, 11 inches diameter bears N.31°21'W., 20.20 feet dist. scribed E 1/16.

A pine, 11 inches diameter, bears S.1°08'W., 27.80 feet dist. scribed E 1/16.

1987 Certificate of Survey No. 1564 by A.F. Hughes 7322LS

Found orange 2 1/2 inch diameter plastic stake set by JHN 4661S (unrecorded).

II. Found: A 2 1/2 inch diam. plastic stake from which:

A fir, 15 ins. diam., bears N.33°27'20"W., 20.30 feet dist., with healed face.

III. Perpetuation: At a point determined from survey, set a 5/8 inch diameter rebar, with a 3 1/4 ins. diam. aluminium cap marked as shown below, from which:

A larch, 7 ins. diam., bears S47°W., 25.80 feet dist. scribed E 1/16 S2 BT.

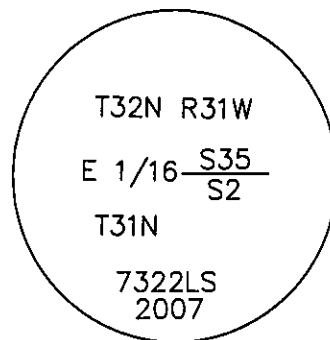
A fir, 15 ins. diam., bears N.35°W., 19.71 feet dist., with healed face.

The found unrecorded plastic stake, bears S8°21'02"W., 0.80 feet dist.

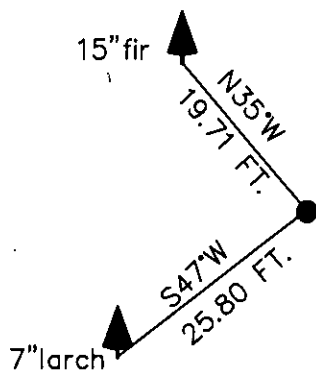
Painted faces and 6 in. wide red bands to all bearing trees and attached Land Survey Monument and Bearing Tree signs.

Magnetic declination: 18° East

Equipment used: Hand compass and loggers tape



Kootenai Surveyors Inc., 314 California Av., Libby, MT. 59923 (406) 293-4354.



SKETCH OF CORNER

CERTIFICATION

I, Levi Powell
 certify the information shown herein is true and correct
 Signature Ground Party Chief

I, Alvah F. Hughes
 certify that this Corner Record correctly represents work performed by me or under my direction in compliance with the "Corner Recordation Act" (70-22-101, et seq., M.C.A.)
 Signature of Surveyor & Seal

Date: 10/31/2007 Reg. No. 7322-LS
 Employer: Kootenai Surveyors Inc.

Office of Clerk and Recorder, County of Lincoln This "corner

record" was filed for record 207285 BOOK: CCR CC&R'S PAGE: 11162 Pages: 1

was noted on the cross-lr STATE OF MONTANA LINCOLN COUNTY

book No. TAMMY D. LAUER CLERK AND RECORDER

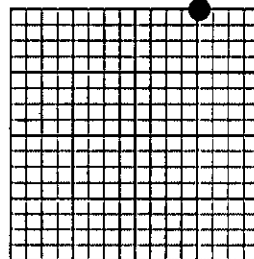
FEE: \$0.00

TO: KOOTENAI SURVEYORS INC. P.O. BOX 393, LIBBY, MT 59923

Cross Index No. A 20 T. 31N. R. 31W. P.M., MT

Adopted July 1, 1981, Montana Board of Professional Engineers & Land Surveyors

Sec.2



• corner this sheet