

## INSTRUCTIONS

1. Original and/or subsequent record used to evaluate the corner position.
2. Description of evidence found, to show discrepancies in the record, state method of establishing lost or obliterated corner position.
3. Description of monument and accessories set to perpetuate the corner position.
4. Sketch of corner, show all pertinent data which can best be shown in a sketch example, corner marking, topography ties, position of accessories, etc.
5. Certification must be signed and sealed by Land Surveyor registered in the State of Montana.
6. Fill in Cross Index & Section Diagram at bottom of sheet.

## CERTIFIED CORNER RECORDATION

Corner 13, 18, 19, and 24 T. 31 North R. 31 & 32 West P.M.M. Lincoln County

ORIGINAL - D. Mumbrue - 1893

Set a post, 4' long, 4" square, 24" in the ground for corner to Sections 13, 18, 19, and 24 marked T31N S18 on Northeast, R31W S19 on Southeast, R32W S24 on Southwest and S13 on Northwest faces, 3 notches on North and South edges; from which:

- A tamarack, 24" diameter, bears N41 $\frac{1}{4}$ °E, 56 links (36.96') distant, marked T31N R31W S18 BT.  
A fir, 18" diameter, bears S57 $\frac{3}{4}$ °E, 88 links (58.08') distant, marked T31N R31W S19 BT.  
A fir, 20" diameter, bears S74 $\frac{1}{4}$ °W, 60 links (39.60') distant, marked T31N R32W S24 BT.  
A fir, 24" diameter, bears N24 $\frac{1}{2}$ °W, 76 links (50.16') distant, marked T31N R32W S13 BT.

RETRACEMENT - R. Maclean - 1916

Intersect the corner of Sections 13, 18, 19, and 24 which is a wooden post, marked and witnessed as described by the Surveyor General; but in a dilapidated condition. I therefore destroy this old corner and obliterate the old bearing trees. Set a shale stone 14x12x8 inches, 10" in the ground for the corner of Sections 13, 18, 19, and 24, marked with 3 notches on the South and 3 notches on the North edges, from which:

- A fir, 14" diameter, bears N20°E, 50 links (33.0') distant marked T31N R31W S18 BT.  
A fir, 24" diameter, bears S61°E, 20 links (12.0') distant marked T31N R31W S19 BT.  
A fir, 10" diameter, bears S60°W, 60 links (39.6') distant, marked T31N R32W S24 BT.  
A fir, 12" diameter, bears N25°E, 78 links (51.48') distant, marked T31N R32W S13 BT.

## FOUND:

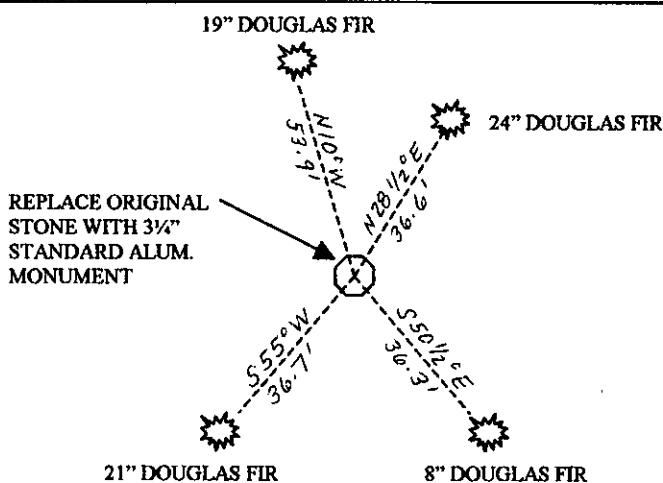

Original stone, 15x10x7 inches above ground with (X) on top, 4 notches on East, 3 notches on South. Replace stone with 3 $\frac{1}{4}$ " Standard Aluminum Monument marked as shown below, 24" in ground with rock cairn, buried original stone along side monument.

- A 19" diameter Douglas Fir with healed blaze bears N10°W, 53.86' distant to aluminum nail on side center of tree.  
A 24" diameter Douglas Fir with healed blaze bears N28 $\frac{1}{2}$ °E, 36.59' distant to aluminum nail on side center of tree.  
A 21" diameter Douglas Fir with healed blaze bears S55°W, 36.74' distant to aluminum nail on side center of tree.

## ESTABLISH:

An 8" diameter Douglas Fir bears S50 $\frac{1}{2}$ °E, 36.34' distant to aluminum nail on side center of tree, blaze and scribe T31N R32W S19 BT.

Paint trees with red paint and attach bearing tree tags.



SKETCH OF CORNER

## CERTIFICATION

I, James R. Staples

Certify the information shown herein is true and correct.

  
Signature Ground Party ChiefI, James R. Staples

certify that this Corner Record correctly represents work performed by me or under my direction in compliance with the "Corner Recordation Act" (70-22-101, et seq., M.C.A.)

  
Signature of Surveyor & SealDate: 2/5/05 Reg. No. 9958 LSEmployer: J.R.S. Surveying, Inc.

Office of Clerk and Recorder, County of

185534 BOOK: CCR CC&amp;R'S PAGE: 10798 Pages: 1

record" was fil STATE OF MONTANA LINCOLN COUNTY

was noted on 1 RECORDED: 06/28/2005 10:20 KOI: CC&amp;R'S

book no. CORAL M. CUMMINGS CLERK AND RECORDER

FEE: \$0.00

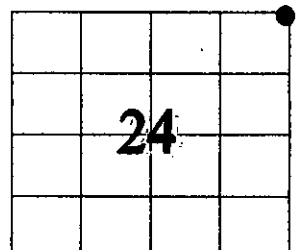
BY:

TO: FILED

County Official

Cross Index No. N25 T. 31N R. 32W PMM

Adopted July 1, 1981, Montana Board of Professional Engineers &amp; Land Surveyors



• - Corner this sheet