

CERTIFIED CORNER RECORDATION

Corner C-S-SW-NE 1/256 T. 31 N., R. 31 W., P.M.M. Lincoln County

Sec. 34

Record :

Found Evidence :

Perpetuation :

Set a 5/8 inch by 24 inch rebar with a 3 1/4 inch aluminum cap stamped: (See Diagram below) 23 inches in the ground from which;

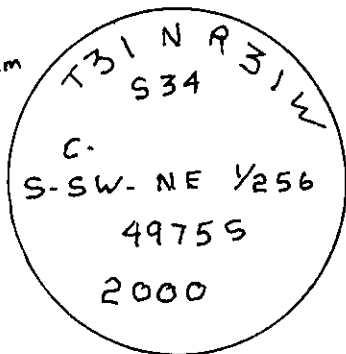
A 8 inch DBH Ponderosa pine bears N 50° W, 6.1 ft. dist. scribed C-S-SW-NE 1/256 S 34 BT.

From which:

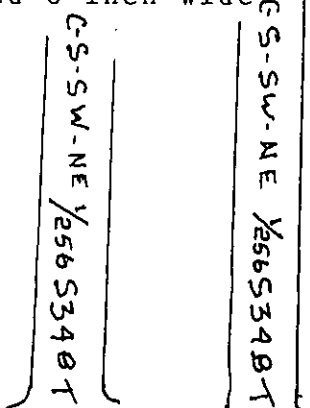
A 10 3/4 inch Ponderosa pine bears N 83° E 32.5 dist. scribed C-S-SW-NE 1/256 S 34 BT.

Attached warning and bearing tree signs and painted 6 inch wide red bands around both trees.

3 1/4 aluminum



DECLINATION: 18 E




CERTIFICATION

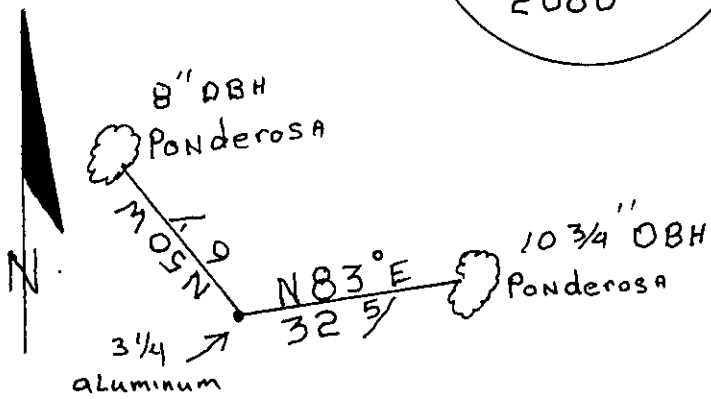
I, George Clark certify the information shown herein is true and correct

Signature of Ground Party Chief I, Kenneth E. Davis

certify that this Corner Record correctly represents work performed by me or under my direction in compliance with the "Corner Recordation Act"



Signature of Surveyor: Kenneth E. Davis, Reg. No. 4975 S, DAVIS Surveying, Inc.



Sketch of Corner


Section

Office of Clerk and Recorder, County of Lincoln

This "corner record" was filed for record on Sept 20, 2000 was noted on the cross-index plat and is assigned page No. 10453

in book No. Coral M. Cummins by plk

County Official



Sec. 34

Cross Index No. C-S-SW-NE 1/256 T. 31 N., R. 31 W., PMM

THIS CORNER