

24 | 19
25 | 30

CERTIFIED CORNER RECORDATION

Corner _____ T. 31 N. R. 31 W. P.M.M. Lincoln County

1893 G.L.O. Survey by Daniel P. Mumbrue, Book 2822 Page 62
"Set a post 4 ft. long, 4 ins. square, 24 ins. in the ground, for Cor. to Secs. 19, 24, 25 & 30 marked T.31N S.19 on N.E.
R.31W S.30 on S.E.
R32W. S25 on S.W. and
S.24 on N.W. faces, with 2 notches on S and 4 notches on N edges; from which
A tamarack 14 ins. diam. bears N27°E. 21 lks. dist. marked T31N. R.31W. S.19 B.T.
A tamarack 20 ins. diam. bears S51 1/4°E. 27 lks. dist. marked T31N. R.31W. S.30 B.T.
A fir 10 ins. diam. bears S49 1/2°W, 7 lks. dist. marked T31N. R.32W. S.25 B.T.
A fir 10 ins. diam. bears N41 1/2°W, 35 lks. dist. marked T31N. R.32W. S.24 B.T."



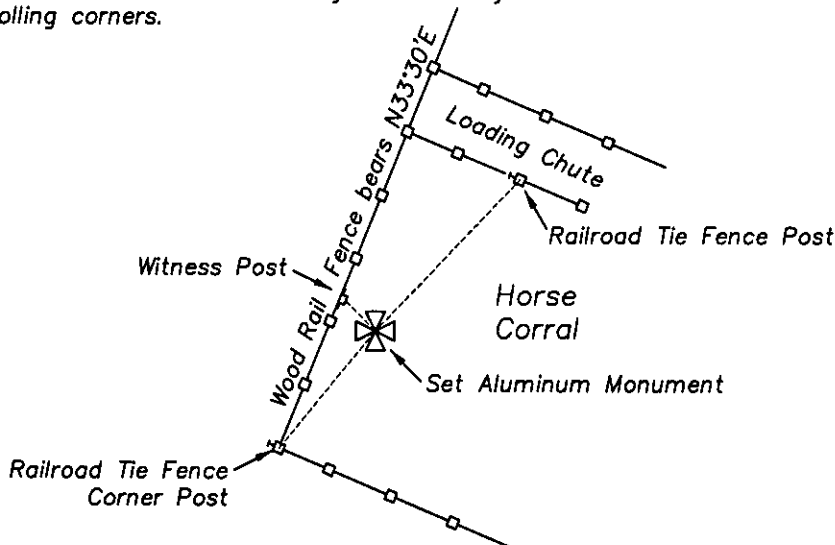
1999 Remonumentation by S. R. Smith
I find no original evidence of the post or bearing trees. I do find a 3 1/4" diameter aluminum monument set by the Forest Service, but do not accept it as the corner position because it is not in harmony with the position used by many small tract surveys performed prior to the Forest Service survey. At the position established from ties shown on Certificate of Survey No. 325, records of Lincoln County, Montana, (SEE BACK OF SHEET) I set an aluminum pipe, 2 1/2" diameter, 30" long, with 3 1/4" diameter Montana Department of Transportation aluminum cap. Top of cap is 0.5' above ground, surrounded by a small stone collar. The cap is marked as shown below, from which,

A 1 5/16" diameter brass disc, marked "SMITH 4740LS", set 1' above ground on the west side of a railroad tie fence post, bears N53°E 46.59' distant.

A 1 5/16" diameter brass disc, marked "SMITH 4740LS", set 1' above ground on the west side of a railroad tie fence corner post, bears S35°W 46.95' distant.

A 3 1/2' long galvanized steel post with M.D.T. survey decal attached, set on the east edge of a wood rail fence, bears N47°W, 1.38' distant.

Bearings listed above in remonumentation section were measured with a hand compass, declination 19.50° East.
Refer to the Certificate of Survey filed in conjunction with this Corner Recordation for ties to adjacent section controlling corners.



SKETCH OF CORNER

CERTIFICATION

1. S. R. Smith
certify the information shown herein is true and correct.
S R Smith
Signature Ground Party Chief

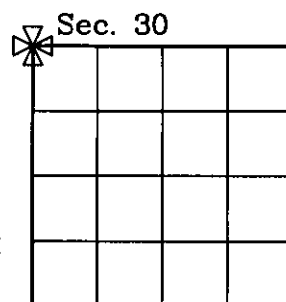
1. S. R. Smith
certify that this Corner Record correctly represents work performed by me or under my direction in compliance with the "Corner Recordation Act" (70-22-101, et seq., M.C.A.)
S R Smith
Signature of Surveyor & Seal

Date: 09/08/00 Reg. No. 4740LS
Employer: Smith Surveying & Consulting

Office of Clerk and Recorder, County of Lincoln . This "corner record" was filed for record on 14th Sept 2000 was noted on the cross-index plat and is assigned page No. 10449, in book No. Coral M. Cummings By PEB
County Official

Cross Index No. R-1 T. 31 N. R. 31 W. P.M.M.

Adopted July 1, 1981, Montana Board of Professional Engineers & Land Surveyors



NOT TO SCALE

Basis of Bearings per C. of S. No. 1622
which was based on a solar observation.

