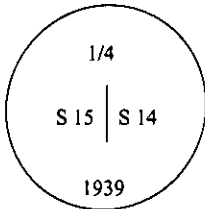


CERTIFIED CORNER RECORDATION

Corner W 1/4 Sec. 14 T. 31 N R. 30 W P.M., MT. Lincoln County

- I. 1939 Original G.L.O. survey by Ranny Y. Lyman: Set an iron post, 3 ft. long, 1 in. diam., 28 ins. in the ground, for 1/4 Sec. Cor., with brass cap marked:



from which:

- A pine, 12 ins. diam., bears N 65°0'E, 18 lks. dist. mkd. 1/4 S 14 BT.  
A pine, 6 ins. diam., bears S 60°0'W, 23 lks. dist., mkd. 1/4 S 15 BT.


- II. Found an iron pipe., 2 1/2 ins. diam., 10 ins. above ground, firmly set, with a 2 1/2 in. daim. brass cap mkd. as shown above, from which: .

- A pine high stump, 11 ins. diam., bears N 65°E, 11.9 ft. (18 lks.) dist., mkd 1/4 S 14 BT.  
A pine high stump, 11 ins. diam., bears S 60°W, 15.2 ft. (23 lks.) dist., mkd with visible scribe marks.

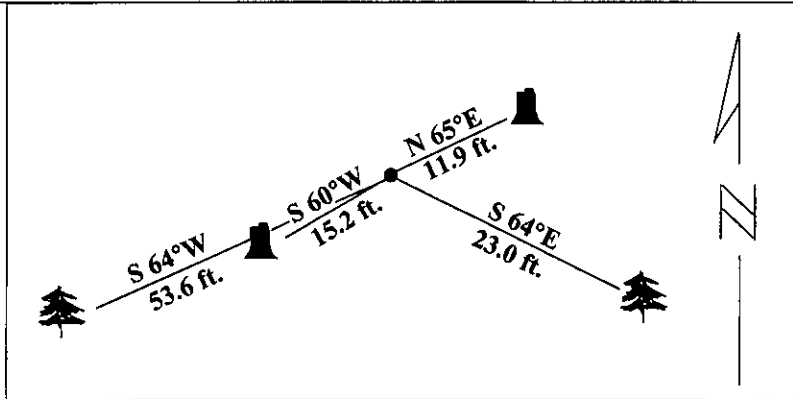
- III. Establish two new bearing trees:

- A fir, 12 ins. diam., bears S 64°E, 23.0 ft. dist., mkd 1/4 S 14 BT.  
A fir, 9 ins. diam., bears S 64°W, 53.6 ft. dist., mkd 1/4 S 15 BT.

Painted red bands around the bearing trees and attached Land Survey Monument and Bearing Tree signs.



Magnetic Declination: 20° East.



SKETCH OF CORNER

CERTIFICATION

- I. Thomas M. Hommel  
certify the information shown herein is true and correct.

Signature Ground Party Chief

- I. Ronald A. Pearson  
certify that this Corner Record correctly represents work performed by me or under my direction in compliance with the "Corner Recordation Act" (70-22-101; et seq., M.C.A.)

Signature of Surveyor & Seal

Date: 1/25/96

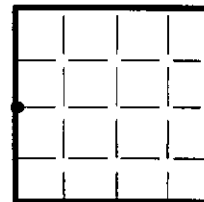
Reg. No.: 9008LS

Employer U.S. FOREST SERVICE

Office of Clerk and Recorder, County of LINCOLN. This "corner record" was filed for record on AUG21, 1997 was noted on the cross-index plat and is assigned page No. 9917 in book No. CORAL M. CUMMINGS By DLB

County Official

Sec. 14



• - corner this sheet

Cross Index No L-17 T. 31N R. 30W PMM