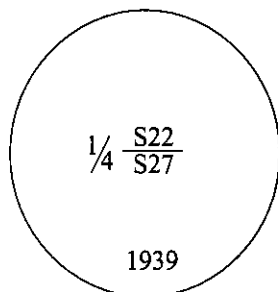


CERTIFIED CORNER RECORDATION

Corner 1/4 Sec. 22&27 T. 31N R. 30W P.M., MT Lincoln County

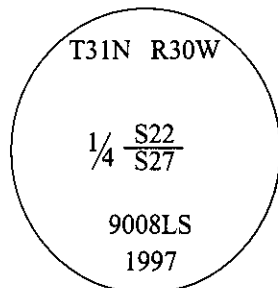
I. 1898 G.L.O. Original Record by Paul S.A. Bickel: Set a birch post 3 ft. long, 3 ins. square, 24 ins. in the ground for 1/4 sec. cor. mkd. "1/4 S22" on the N. face and "27" on the S. face. Established two bearing trees.

1939 B.L.M. Resurvey Record by Ranney Y. Lyman: The 1/4 sec. cor. of secs. 22 and 27, monumented with a wooden post, 4 ins. square, badly decayed, mkd. and witnessed as described in the official record, except that the bearing trees are dead. In place of the wooden post, set an iron post, 30 ft. long, 1 in. diam., 28 ins. in the ground, with the brass cap mkd. as shown. Established two new bearing trees.



II. Found a 3 in. diam., plain brass cap, bears S84°E, 104.5 ft. dist. (nothing stamped on the cap) No evidence found of the original monument, or the G.L.O. or B.L.M. bearing trees. Nothing could be found, due to the mine activity.

III. Set by survey, an aluminum pipe, 30 ins. long, 2 1/2 in. diam., 18 ins. in the ground, with a 3 1/4 in. diam. aluminum cap, mkd. as shown. A 1 1/2 ft. high by 3.0 ft. diam., collar of stone, surrounds the monument.



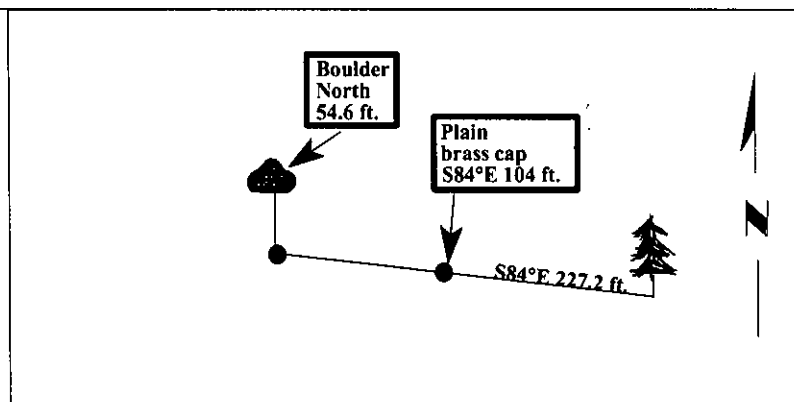
Established two land marks:

A pine, 16 ins. diam., bears S84°E, 227.2 ft. dist., mkd. "1/4 S27 BT".

An 8x2x5 ft. high granite boulder, bears North, 54.6 ft. dist. to face, chiseled "X" on the S. face.

Painted bearing trees and attached Land Survey Monument and Bearing Tree signs.

Magnetic Declination: 20° East.



SKETCH OF CORNER

CERTIFICATION

I, Rex O. Rice certify the information shown herein is true and correct.

I, Ronald A. Pearson certify that this Corner Record correctly represents work performed by me or under my direction in compliance with the "Corner Recordation Act" (70-22-101, et seq., M.C.A.)

Signature of Surveyor & Seal

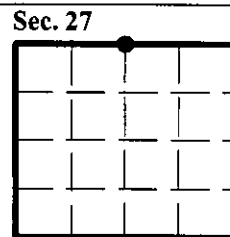
Date: 06/23/97

Reg. No.: 9008LS

Employer: U.S. FOREST SERVICE

Office of Clerk and Recorder, County of LINCOLN. This "corner record" was filed for record on JULY 31, 1997 was noted on the cross-index plat and is assigned page No. 9807 in book No. CORAL M. CUMMINGS By deB

County Official



• - corner this sheet