

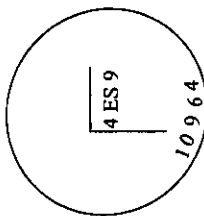
CERTIFIED CORNER RECORDATION

Corner MS 10964 COR. 4 Sec. 27 T. 31N R. 30W P.M., MT. Lincoln County
EASTSIDE NO. 9

I. 1976 Original B. L. M. survey by Arthur C. Rader: Cor. No. 4. Set an iron post, 1 in. diam., 30 ins. long, 24 ins. in the ground, with brass cap mkd. 4-ES9-10964; from which:

A pine, 10 ins. diam., bears N 50° 11' E, 28.6 ft. dist. mkd. 4-ES9-10964 BT.
A pine, 10 ins. diam., bears N 1° 14' W, 17.7 ft. dist., mkd. 4-ES9-10964 BT.
A cor. of the location bears N 58° 07' W, 29.8 ft. dist.

II. Found a 1 1/2 in. diam. iron pipe, 12 ins. above ground, firmly set, with a 3 in. diam. brass cap, mkd. as shown:.



from which:

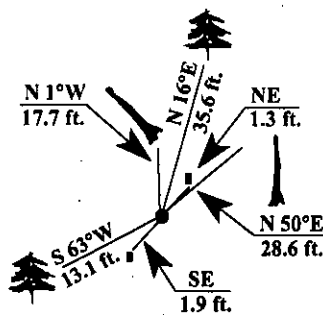
A dead pine, 10 ins. diam., bears N 50°E, 28.6 ft. dist., mkd. 4 ES 10964 B.
A dead and down pine, 10 ins. diam., bears N 1°W, 17.7 ft. dist., mkd. 4 ES 10964 BT.
A steel guard post bears SE, 1.9 ft. dist., with a property boundary decal attached.
A steel guard post bears NE, 1.3 ft. dist., with a property boundary decal attached.

III. Established two new bearing trees:

A pine, 7 ins. diam., bears S 63°W, 13.1 ft. dist., mkd. "X" BT.
A fir, 8 ins. diam., bears N 16°E, 35.6 ft. dist., mkd. 4 ES 10964 BT.

Painted red bands around the bearing trees and attached Land Survey Monument and Bearing Tree signs.

Magnetic Declination: 20° East.



SKETCH OF CORNER

CERTIFICATION

I, Jeff Hintz
certify the information shown herein is true and correct.

Signature Ground Party Chief

I, Ronald A. Pearson
certify that this Corner Record correctly represents work performed by me or under my direction in compliance with the "Corner Recordation Act" (70-22-101, et seq., M.C.A.)

Signature of Surveyor & Seal


Date: 1/9/96

Reg. No.: 9008LS

Employer U.S. FOREST SERVICE

Office of Clerk and Recorder, County of Lincoln. This "corner record" was filed for record on 2-28-96 was noted on the cross-index plat and is assigned page No. 9217, in book No. _____

Coral M. Cumming BJB
County Official



• - corner this sheet