


CERTIFIED LAND CORNER RECORDATION
(REFERENCE FSM 7153.53)

DESCRIPTION OF CORNER EVIDENCE FOUND, AND ORIGINAL RECORD (IF KNOWN)

Found a standard brass cap monument marked as shown.
From which: A 14" fir bears S58°E, 33.9', scribed CN 1/16 BT
A 9" larch bears S43°W, 22.1 ft., scribed CN 1/16 BT

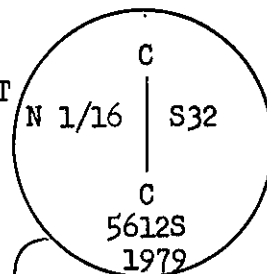


DESCRIPTION OF MONUMENT AND ACCESSORIES ESTABLISHED TO PERPETUATE THE ORIGINAL LOCATION OF THIS CORNER:

Date of work: 1979

A stone 1.6 x 1.3 x .5 Ft. set a rock cap, marked as shown: from which;

A fir, 14" dia., bears S52°E, 31.0 Ft., scribed CN 1/16 S32 BT
A larch, 9" dia., bears S46°W, 27.8 Ft., scribed CN 1/16 S32 BT

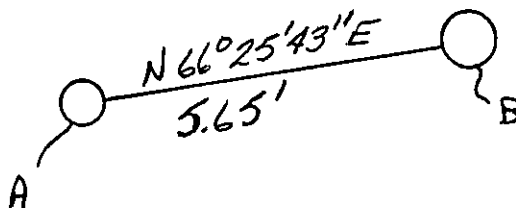


Place N. F. Boundary post at corner position.


SKETCH, WITH COURSE AND DISTANCE TO ADJACENT CORNERS IF DETERMINED IN THIS SURVEY. (MAY SKETCH OR PASTE REPRODUCTION ON REVERSE SIDE.)

Corner position differences are a result of section breakdown.

See Certificate of Survey No. 753



Surveyor's Seal



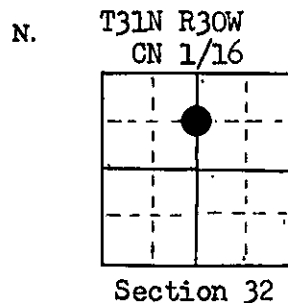
I, Anthony J. Bachman certify that the information shown herein is true and correct.

Anthony J. Bachman
Signature of Ground Party Chief

I, Thomas C. Hill certify that I have carefully performed or reviewed the work done on the diagrammed corner as reported on this recordation form and approve the same.

Thomas C. Hill
Signature of Surveyor

DIAGRAM OF CORNER:



● = Corner recorded on the sheet

5612S
Registration Number

Office of Clerk and Recorder, County of Lincoln

This "corner record" was filed for record on the 3rd day of March, 1980, was noted on the cross-index plat and is assigned page No. 645, in book No. 1

Eleanor L. Vaughn, by Betty Bee,
County Official Deputy

Cross Index No. W7 T. 31 R. 30 Mer.