

CERTIFIED LAND CORNER RECORDATION

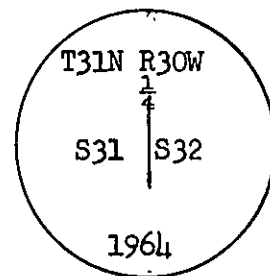
(REFERENCE FSM 7153.53)

DESCRIPTION OF CORNER EVIDENCE FOUND, AND ORIGINAL RECORD (IF KNOWN)

Iron pipe, 5" above ground, B.L.M. brass cap marked as shown:
from which

A douglas fir, 11" dia., bears N43°W, 36 lks.
A douglas fir, 12" dia., bears N22°E, 54 lks.

1964 BLM Record; An 8" fir bears N22°E, 54 lks.
A 6" fir bears N43°W, 36 lks.



DESCRIPTION OF MONUMENT AND ACCESSORIES ESTABLISHED TO PERPETUATE THE ORIGINAL LOCATION OF THIS CORNER:


Date of work: 1979

Corner monument and accessories in good condition.

SKETCH, WITH COURSE AND DISTANCE TO ADJACENT CORNERS IF DETERMINED IN THIS SURVEY. (MAY SKETCH OR PASTE REPRODUCTION ON REVERSE SIDE.)

See Certificate of Survey No. 753

Surveyor's Seal



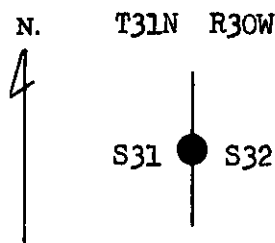
I, Anthony J. Bachman certify that the information shown herein is true and correct.

Signature of Ground Party Chief

I, Thomas C. Hill certify that I have carefully performed or reviewed the work done on the diagrammed corner as reported on this recordation form and approve the same.

Signature of Surveyor

DIAGRAM OF CORNER:



● = Corner recorded on the sheet

5612-S Registration Number

Office of Clerk and Recorder, County of Lincoln

This "corner record" was filed for record on the 3rd day of March, 1980, was noted on the cross-index plat and is assigned page No. 642, in book No. 1

Signature of County Official: Eleanor L. Vaughn, Deputy

Cross Index No. X5 T. 31 R. 30 Mer.