

CERTIFIED LAND CORNER RECORDATION

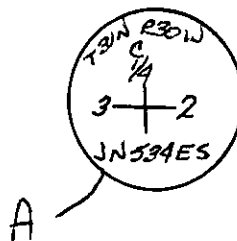
(REFERENCE FSM 7153.53)

DESCRIPTION OF CORNER EVIDENCE FOUND, AND ORIGINAL RECORD (IF KNOWN)

Found a standard brass cap monument marked as shown.

From which: A 10" fir bears S42°W, 14.9 ft., scribed C 1/4 S32 BT

An 8" fir bears S26°E, 21.9 ft., scribed C 1/4 S32 BT



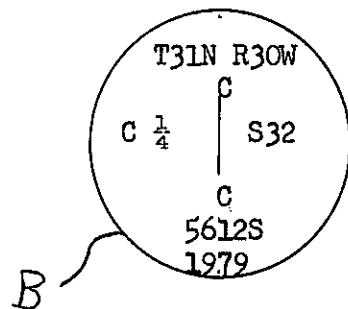
DESCRIPTION OF MONUMENT AND ACCESSORIES ESTABLISHED TO PERPETUATE THE ORIGINAL LOCATION OF THIS CORNER:

Date of work: 1979

Set a 2 1/2" x 30" aluminum pipe, 22" in ground with a collar of stone Al. cap marked as shown: from which;

A fir, 10" dia, bears S51°W, 18.3 Ft., scribed C 1/4 S32 BT
A fir, 8" dia., bears S16°E, 20.8 Ft., scribed C 1/4 S32 BT

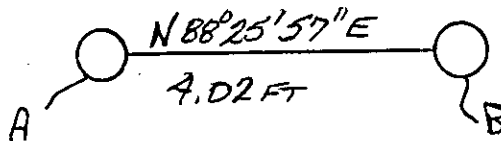
Place N. F. Boundary post at corner position.




SKETCH, WITH COURSE AND DISTANCE TO ADJACENT CORNERS IF DETERMINED IN THIS SURVEY. (MAY SKETCH OR PASTE REPRODUCTION ON REVERSE SIDE.)

The discrepancy noted in the corner position is the result of the method used in section subdivision.

See Certificate of Survey No. 753



Surveyor's Seal



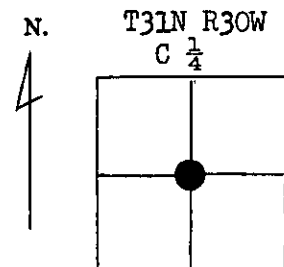
I, Anthony J. Bachman, certify that the information shown herein is true and correct.

Signature of Ground Party Chief: Anthony J. Bachman

I, Thomas C. Hill, certify that I have carefully performed or reviewed the work done on the diagrammed corner as reported on this recordation form and approve the same.

Signature of Surveyor: Thomas C. Hill

DIAGRAM OF CORNER:



Section 32

● = Corner recorded on the sheet

5612-S
Registration Number

Office of Clerk and Recorder, County of Lincoln

This "corner record" was filed for record on the 3rd day of March, 1980, was noted on the cross-index plat and is assigned page No. 636, in book No. 1

Signature of County Official: Eleanor L. Vaughn, Deputy

Cross Index No. V1 T. 31 R. 30 Mer.