

## CERTIFIED LAND CORNER RECORDATION


(REFERENCE FSM 7153.53)

## DESCRIPTION OF CORNER EVIDENCE FOUND, AND ORIGINAL RECORD (IF KNOWN)

Found a standard brass cap monument marked as shown.

From which: A 10" doug. fir bears S8°E, 27.3 ft., scribed CS 1/16 S32 BT

An 8" doug. fir bears N47°E, 13.1 ft., scribed CS 1/16 S32 BT



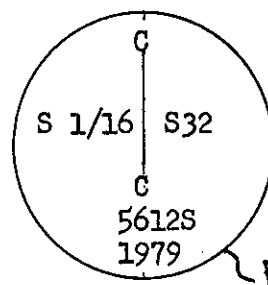
## DESCRIPTION OF MONUMENT AND ACCESSORIES ESTABLISHED TO PERPETUATE THE ORIGINAL LOCATION OF THIS CORNER:

Date of work: 1979

Set a 2 1/2" x 30" aluminum pipe, 2 1/4" in ground, raise a mound of stone around pipe. Al. cap stamped as shown: from which;

A douglas fir, 10" dia., bears S2°W, 28.8 Ft. scribed CS 1/16 S32 BT

A douglas fir, 8" dia., bears N54°E, 14.7 Ft., scribed CS 1/16 S32 BT

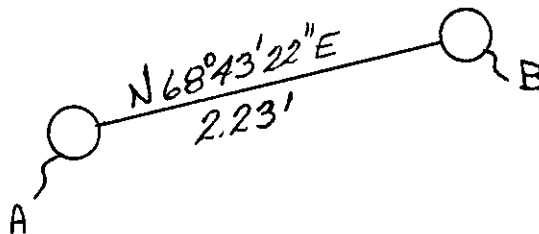


Place N. F. Boundary post at corner position.

## SKETCH, WITH COURSE AND DISTANCE TO ADJACENT CORNERS IF DETERMINED IN THIS SURVEY. (MAY SKETCH OR PASTE REPRODUCTION ON REVERSE SIDE.)

The discrepancy noted in the corner position is the result of the method used in section subdivision.

See Certificate of Survey No. 753



Surveyor's Seal



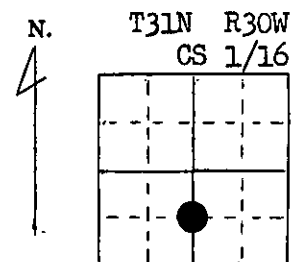
I, Anthony J. Bachman  
certify that the information shown herein is true and correct.

Anthony J. Bachman  
Signature of Ground Party Chief

I, Thomas C. Hill  
certify that I have carefully performed or reviewed the work done on the diagrammed corner as reported on this recordation form and approve the same.

Thomas C. Hill  
Signature of Surveyor

## DIAGRAM OF CORNER:



Section 32

● = Corner recorded on the sheet

5612-S  
Registration Number

Office of Clerk and Recorder, County of Lincoln

This "corner record" was filed for record on the 3rd day of March, 1980, was noted on the cross-index plat and is assigned page No. 635, in book No. 1

Eleanor L. Hughes  
County Official

Cross Index No. 47 T. 31 R. 30 Mer.