

INSTRUCTIONS

1. Original and/or subsequent record used to evaluate the corner position.
2. Description of evidence found, note discrepancies in the record, state method of establishing lost or obliterated corners.
3. Description of monument and accessories set to perpetuate the corner position.
4. Sketch of corner, show all pertinent data which can best be shown in a sketch example, corner marking, topography ties, position of accessories, etc.
5. Certification must be signed and sealed by Land Surveyor registered in the State of Montana.
6. Fill in Cross Index & Section Diagram at bottom of sheet.

CERTIFIED CORNER RECORDATION

Corner of Secs. 18 and 19 T. 31 N. R. 30 W. P.M.M. Lincoln County

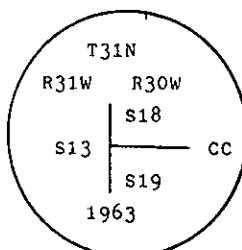
- I. 1893 G.L.O. original record by Daniel P. Mumbrue: Set a Sec. Cor. common to Secs. 18 and 19 T31N R30W, and Secs. 13 and 24 T31N R31W.

1901 G.L.O. retracement record by Abram L. Jaqueth: Establishes cor. for Secs. 18 & 19 only.

1903 G.L.O. township subdivision record by George A. Fessenden and Ranney Y. Lyman: Destroy Jaqueth cor. and establishes closing corner for Secs. 18 & 19 only with a stone and two bearing trees.

1963 BLM remonumentation by Gerald F. Pittman et al: "The closing cor. of secs. 18 and 19, monumented with a limestone, 20x14x3 ins., firmly set and mkd. CC on the E. face, with 3 grooves on the N. and S. faces, and witnessed by the original bearing trees.

At the corner point, set an iron post, 30 ins. long, 2 1/2 ins. diam., 26 ins. in the ground, with brass cap mkd.



from which the original bearing trees:

A fir, 17 ins. diam., bears N24 1/4° E, 101 lks. dist., visible marks CC.
(record N25 1/2° E, 103 lks.)

A fir, 25 ins. diam., bears S23 3/4° E, 51 lks. dist., with illegible scribing.
(record: S20° E, 54 lks.)

Bury the original stone alongside of the iron post."

- II. Found a 2 1/2 ins. diam. pipe, 4 ins. out of the ground, with BLM brass cap mkd. as shown, from which
A down douglas fir, 17 ins. diam., bears N24° E, 67.0 ft. (101 lks.) dist., no visible scribing.
A dead douglas fir, 28 ins. diam., bears S23° E, 33.8 ft. (51 lks.) dist., no visible scribing.

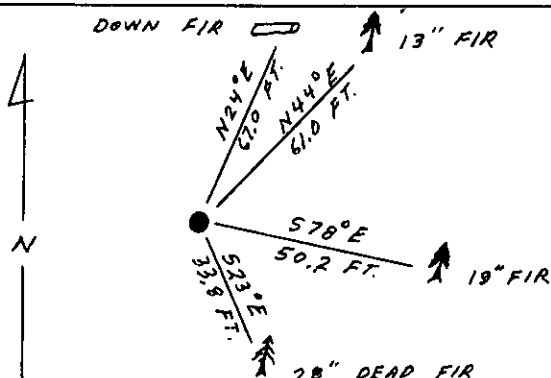

- III. Establish two new bearing trees:

A douglas fir, 13 ins. diam., bears N44° E, 61.0 ft. dist., mkd. T31N R30W S18 BT.
A douglas fir, 19 ins. diam., bears S78° E, 50.2 ft. dist., mkd. T31N R30W S19 BT.

Painted red bands around the bearing trees and attached Land Survey Monument and Bearing Tree signs.

Set a 6 ft. galvanized steel guard post with Land Survey Marker and Property Boundary decals.
North, 3 ft.

Magnetic Declination: 20° East



SKETCH OF CORNER

CERTIFICATION

I, Kevin A. Todd
certify the information shown herein is true and correct.

Kevin A. Todd
Signature Ground Party Chief

I, Ronald A. Pearson
certify that this Corner Record correctly represents work performed
by me or under my direction in compliance with the "Corner
Recordation Act" (70-22-101 et seq., M.C.A.)


Ronald A. Pearson
Signature of Surveyor & Seal

Date: 8/5/91 Reg. No. 9008 LS

Employer: U.S. FOREST SERVICE

Office of Clerk and Recorder, County of Lincoln. This "corner
record" was filed for record on Aug 13, 1991
was noted on the cross-index plat and is assigned page No. 4563, in
book No. _____ Coral M. Cummings by Bill Beechell
County Official

Sec. 18



Cross Index No. N-1 T. 31 N R. 30 W PMM