

## INSTRUCTIONS

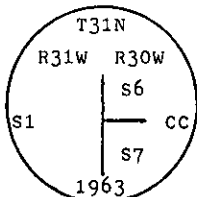
1. Original and/or subsequent record used to evaluate the corner position.
2. Description of evidence found, note discrepancies in the record, state method of establishing lost or obliterated corners.
3. Description of monument and accessories set to perpetuate the corner position.
4. Sketch of corner, show all pertinent data which can best be shown in a sketch example, corner marking, topography ties, position of accessories, etc.
5. Certification must be signed and sealed by Land Surveyor registered in the State of Montana.
6. Fill in Cross Index & Section Diagram at bottom of sheet.

## CERTIFIED CORNER RECORDATION

Corner CC of Secs. 6 and 7 T. 31 N. R. 30 W. P.M.M. Lincoln County

I. 1904 G.L.O. record by George A. Fessenden and Ranney Y. Lyman: Set a stone monument and two bearing trees.

1962 B.L.M. remonumentation record by Gerald F. Pittman et al: "The closing cor. of secs. 6 and 7, monumented with a argillite stone, 20x14x6 ins., loosely set and mkd. with 1 groove on the N. and 5 grooves on the S. faces, and witnessed by the remains of the original bearing trees. At corner point; set an iron post, 30 ins. long, 2 1/2 ins. diam., 26 ins. in the ground, with brass cap mkd.



from which:

The remains of the original bearing trees:

- A fir, 19 ins. diam., bears  $N74^{\circ}E$ , 82 lks. dist., illegible scribing. (Record)
- A dead larch, 14 ins. diam., bears  $S65^{\circ}E$ , 46 lks. dist., with illegible scribing.

The new bearing tree:

- A fir, 5 ins. diam., bears  $S79^{\circ}E$ , 14 lks. dist., mkd. T31N R30W S7 CC BT.

Bury the original stone alongside of the iron post."

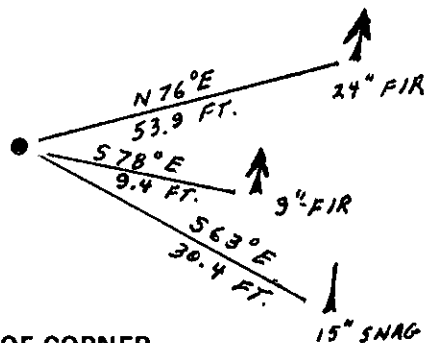
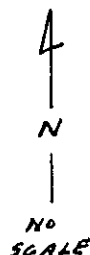

II. Found a 2 1/2 ins. diam. iron pipe, 3 ins. out of ground with a 3 1/4 ins. diam. B.L.M. brass cap, marked as shown above; from which:

- A fir, 24 ins. diam., bears  $N76^{\circ}E$ , 53.9 ft. (82 lks.) dist., healed face.
- A larch snag, 15 ins. diam., bears  $S63^{\circ}E$ , 30.4 ft. (46 lks.) dist., visible scribing
- A fir, 9 ins. diam., bears  $S78^{\circ}E$ , 9.4 ft. (14 lks.) dist., healed face.

III. Painted red bands around the bearing trees and attached Land Survey Monument and Bearing Tree signs.

set a 6 ft. galvanized steel guard post with Land Survey Marker and Property Boundary decals, South. 3 ft.

Magnetic Declination:  $20^{\circ}$  East



SKETCH OF CORNER

CERTIFICATION

I, Raymond A. Pederson

certify the information shown herein is true and correct.

Signature Ground Party Chief

I, Ronald A. Pearson

certify that this Corner Record correctly represents work performed by me or under my direction in compliance with the "Corner Recordation Act" (70-22-101, et seq., M.C.A.)

Signature of Surveyor & Seal

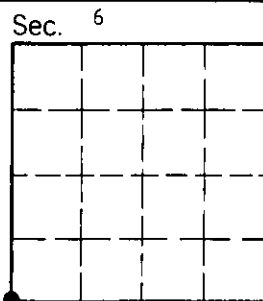
Date: 12/1/92 Reg. No. 9008LS

Employer: U.S. FOREST SERVICE

Office of Clerk and Recorder, County of Lincoln. This "corner record" was filed for record on 1-4-93 was noted on the cross-index plat and is assigned page No. 5237, in book No. Oral M. Cummings by DB

County Official

E-1 31 N 30 W  
Cross Index No. T. R. PMM



• - corner this sheet