

INSTRUCTIONS

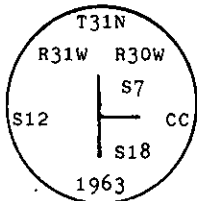
1. Original and/or subsequent record used to evaluate the corner position.
2. Description of evidence found, note discrepancies in the record, state method of establishing lost or obliterated corners.
3. Description of monument and accessories set to perpetuate the corner position.
4. Sketch of corner, show all pertinent data which can best be shown in a sketch example, corner marking, topography ties, position of accessories, etc.
5. Certification must be signed and sealed by Land Surveyor registered in the State of Montana.
6. Fill in Cross Index & Section Diagram at bottom of sheet.

CERTIFIED CORNER RECORDATION

CC of Secs. 7 and 18 T. 31 N., R. 30 W., Lincoln County

I. 1904 G.L.O. record by George A. Fessenden and Ranney Y. Lyman: Set a stone monument and two bearing trees.

1962 B.L.M. remonumentation record by Gerald P. Pittman et al: "The closing cor. of secs. 7 and 18, monumented with limestone, 12x12x4 ins., firmly set and mkd. with 2 grooves on the N. and 4 grooves on the S. faces, and witnessed by the remains of the original bearing trees. At corner point; set an iron post, 30 ins. long, 2 1/2 ins. diam., 26 ins. in the ground, with brass cap mkd.



from which:

The remains of the original bearing trees:

- A dead larch, 28 ins. diam., bears N69° E, 77 lks. dist., visible marks T31N R30W S7 BT. (Record: N69 1/2° E, 82 lks.)
- A larch, 29 ins. diam., bears S46° E, 5 lks. dist., with illegible scribing. (Record: S67° E, 6 lks.)

The new bearing tree:

- A pine, 11 ins. diam., bears N42° E, 33 lks. dist., mkd. T31N R30W S7 CC BT.

Bury the original stone alongside of the iron post.

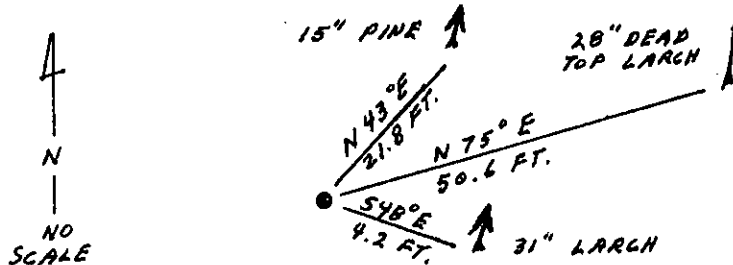

II. Found a 2 1/2 ins. diam. iron pipe, 3 ins. out of ground with a 3 1/4 ins. diam. B.L.M. brass cap, marked as shown above; from which:

- A dead top larch, 28 ins. diam., bears N75° E, 50.6 ft. (77 lks.) dist., mkd. CC BT.
- A larch, 31 ins. diam., bears S48° E, 4.2 ft. (6 lks.) dist., healed face.
- A pine, 15 ins. diam., bears N43° E, 21.8 ft. (33 lks.) dist., visible scribe.

III. Painted red bands around the bearing trees and attached Land Survey Monument and Bearing Tree signs.

set a 6 ft. galvanized steel guard post with Land Survey Marker and Property Boundary decals, North, 3 ft.

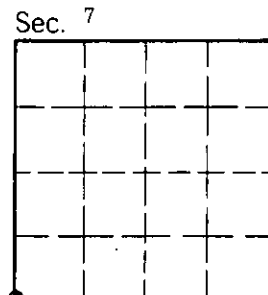
Magnetic Declination: 20° East



SKETCH OF CORNER

CERTIFICATION  
 I, Raymond A. Pederson  
 certify the information shown herein is true and correct.  
 Signature Ground Party Chief  
 I, Ronald A. Pearson  
 certify that this Corner Record correctly represents work performed by me or under my direction in compliance with the "Corner Recordation Act" (70-22-101, et seq., M.C.A.)  
 Signature of Surveyor & Seal  
 Date: 12/1/92 Reg. No. 9008LS  
 Employer: U.S. FOREST SERVICE

Office of Clerk and Recorder, County of Lincoln. This "corner record" was filed for record on 1-4-93 was noted on the cross-index plat and is assigned page No. 5236, in book No. \_\_\_\_\_  
Coral M. Cummings by BWS  
 County Official



• - corner this sheet

J-1 Cross Index No. \_\_\_\_\_ T. 31 N. R. 30 W. PMM