

CERTIFIED LAND CORNER RECORDATION

DESCRIPTION OF CORNER EVIDENCE FOUND, AND ORIGINAL RECORD (IF KNOWN)

T31N R30W Montana Principal Meridian G.L.O. notes book 8942 page 42 has original limestone found but not remonumented since it was in an unsafe place.

Record: 2 iron posts 30" long, $2\frac{1}{2}$ " in diameter, 27" in the ground with a brass cap set for reference monuments bearing S65°W and N65°W, and marked RM. Both reference monuments are 25 ft. from the corner. Also a Great Northern railroad telegraph pole #A-68 bearing N65°W 97 lks. marked "X" at base of pole.

Found: 1 brass cap and the bearing pole. The brass cap according to relation to bearing pole is the reference monument bearing S65°W. The reference monument is 4 ft. from the river bank. The corner falls in the river.

DESCRIPTION OF MONUMENT AND ACCESSORIES ESTABLISHED TO PERPETUATE THE ORIGINAL LOCATION OF THIS CORNER:


Date of work: 4/22/74

No added monumentation.

SKETCH, WITH COURSE AND DISTANCE TO ADJACENT CORNERS IF DETERMINED IN THIS SURVEY. (MAY SKETCH OR PASTE REPRODUCTION ON REVERSE SIDE.)

Sketch on reverse side.

Surveyor's Seal



I, James R. Staples
certify that the information shown herein is true and correct.

James R. Staples
Signature of Ground Party Chief

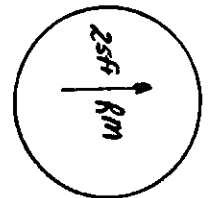
I, JOHN C. ERICKSON
certify that I have carefully performed or reviewed the work done on the diagrammed corner as reported on this recordation form and approve the same.

John C. Erickson
Signature of Surveyor

3979 S
Registration Number

DIAGRAM OF CORNER:

N.



BLM BRASS CAP
= Corner recorded on the sheet

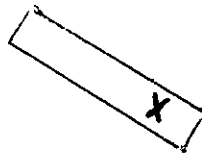
Office of Clerk and Recorder, County of Lincoln

This "corner record" was filed for record on the 28 day of Mar 19. 89, was noted on the cross-index plat and is assigned page No. 3994, in book No. _____

James R. Staples
County Official

BEARING POLE

32



N

KOOTENAI
RIVER

CORNER
IN
RIVER

BLM BRASS CAR MARK

25 FT
RM

5