

CERTIFIED CORNER RECORDATION

Corner NE Sec S12 T 31 N. R. 30 W. P.M.M. LINCOLN County

I. Record: 1939 GLO resurvey of the east boundary T. 31 N. R. 30 W. by Randy Lyman:
Set an iron post, 3 ft. long, 2 ins., diam., 28 ins. in the ground, for the cors. of sec 1 and 12 only with brass cap from which:

- A pine 6 ins. diam., bears S.61° W., 33 lks.(21.78 ft.) dist., marked T31N R30W S12 BT.
- A pine 8 ins. diam., bears N. 44°E., 14 lks.(9.24 ft.) dist., marked T31N R30W S 1 BT.

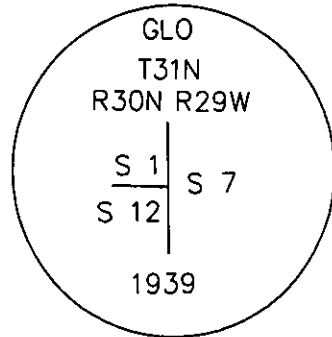
II. Found: 2 1/2 in. diam. GLO brass cap on a 2 in. diam. iron pipe firmly set, marked as shown below from which:

- A pine snag 12 ins. diam. fallen over, bears S.61°W., 21.70 ft. dist., with visible scribing.
- A pine snag 13 ins. diam. fallen over, bears N.44°W., 9.20 ft. dist., with visible scribing.

III. Perpetuation: We establish 2 new bearing trees described below:

- A pine 6 ins. diam., bears S.46°W., 31.00 ft. dist., marked T31N R30W S12 BT.
- A Larch 11 ins. diam., bears N.39°W., 37.10 ft. dist., marked T31N R30W S1 BT.

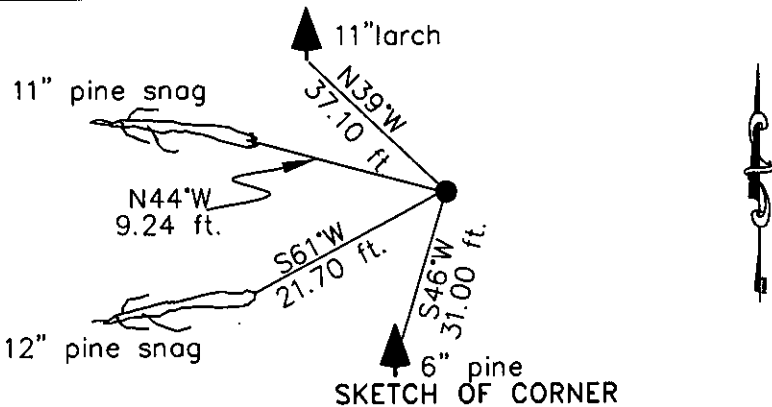
Painted faces and 6 in. wide red bands to all bearing trees and attached Land Survey Monument and Bearing Tree signs.



Magnetic declination: 18° East assumed

Equipment used: Hand compass and loggers tape

Kootenai Surveyors Inc., 314 California Av., Libby, MT. 59923 (406) 293-4354



CERTIFICATION

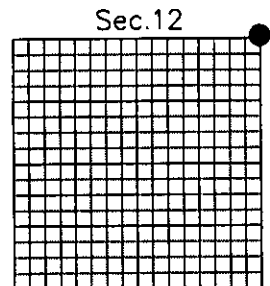
I, Levi Powell
certify the information shown herein is true and correct.
Levi Powell
Signature Ground Party Chief

I, Alvah F. Hughes
certify that this Corner Record correctly represents work performed by me or under my direction in compliance with the "Corner Recordation Act" (70-22-101, et seq., M.C.A.)
Alvah F. Hughes
Signature of Surveyor & Seal: 7322 LS
Date: 04/17/2006 Reg. No. 7322-LS
Employer: Kootenai Surveyors Inc.

Office of Clerk and Recorder, County of Lincoln This "corner record" was filed for record 193380 BOOK: CCR CC&R'S PAGE: 10926 Pages: 1 was noted on the cross-book No. _____ STATE OF MONTANA LINCOLN COUNTY RECORDED: 04/18/2006 9:00 KOI: CC&R'S CORAL M. CUMMINGS CLERK AND RECORDER FEE: \$0.00 BY: *Jennie Stoney* TO: KOOTENAI SURVEYORS INC. P.O. BOX 393, LIBBY, MT 59923

Cross Index No. E 25 T. 31N. R. 30W. P.M., MT

Adopted July 1, 1981, Montana Board of Professional Engineers & Land Surveyors



• corner this sheet