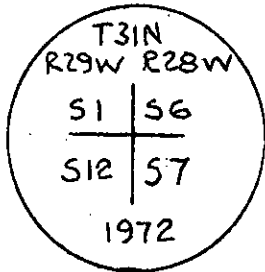


- INSTRUCTIONS
1. Original and/or subsequent record used to evaluate the corner position.
  2. Description of evidence found, note discrepancies in the record, state method of establishing lost or obliterated corners.
  3. Description of monument and accessories set to perpetuate the corner position.
  4. Sketch or corner, show all pertinent data which can best be shown in a sketch example, corner marking, topography ties, position of accessories, etc.
  5. Certification must be signed and sealed by Registered Land Surveyor in State of Montana.
  6. Fill in Cross Index & Section Diagram at bottom of sheet.

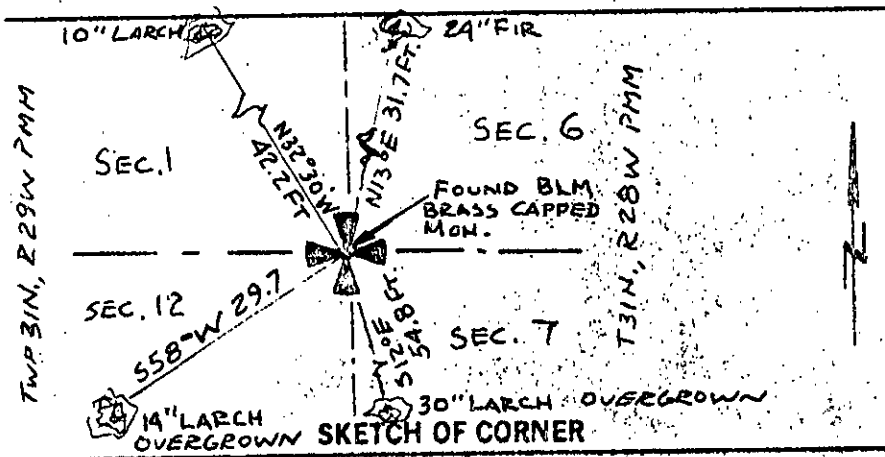
## CERTIFIED CORNER RECORDATION

Corner Southeast Cor. Sec. 1 T. 31N R. 29W P.M.M. Lincoln County

1. 80 chains: Set a slate stone 18 X 12 X 4 inches 12 inches in the ground for corner of Section 1, 6, 7, & 12 marked with 5 notches on South and 1 on North edges from which a Fir 16 inches diameter bears N 13°40'E 40 links (26.4 feet) distance marked T31N., R.28W S6 BT. A Tamarack 18 inches diameter bears S13°E 72 links (47.5 feet) distance marked T31N., R.28W S7 BT. A Tamarack 10 inches diameter bears S 58°40'W 35 links (23.1 feet) distance marked T31N., R.29W S12 BT. A Fir 16 inches diameter bears N26°18'W 31 links distance marked T31N., R. 19W S1 BT.
2. Found: A BLM brass capped monument (marked as shown below) from which a 24" Fir bears N13°E 31.7 feet scribe overgrown posted by JRF. A 30" Larch bears S12°E 54.8 feet scribe overgrown posted by JRF. A 14" Larch bears S58°W 29.7 feet scribe overgrown posted by JRF. A 10" Larch bears N32°30'W 42.2 feet scribed and posted by Art in 1972.



Found BLM brass capped monument marked as shown.



CERTIFICATION

I, \_\_\_\_\_  
certify the information shown herein is true and correct.

Signature Ground Party Chief  
**Jack H. Ninneman**

I, \_\_\_\_\_  
certify that this Corner Record correctly represents work performed by me or under my direction in compliance with the "Corner Recordation Act" (70-22-101, et seq., M.D.A.)

Signature of Surveyor & Seal  
*Jack H. Ninneman*


Date: 11/18/81 Reg. No. 4661S

Employer: Ninneman Engineering Inc.

Office of Clerk and Recorder, County of Lincoln. This "corner record" was filed for record on the December 17th day of 1981, was noted on the cross-index plat and is assigned page No. 1430, in book No. / \_\_\_\_\_

*Clarence P. Dugan by Betty L. Coates*  
County Official / Deputy

Cross Index No. E-75 T. 31N R. 29W PMM



• corner this sheet