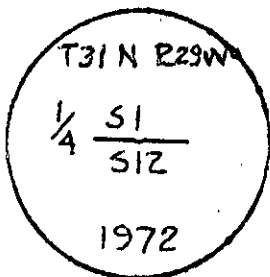


1. Original and/or subsequent record as to date the corner position.
2. Description of evidence found, note discrepancies in the record, state method of establishing or obliterated corners.
3. Description of monument and accessories set to perpetuate the corner position.
4. Sketch or corner, show all pertinent data which can best be shown in a sketch example; corner marking, topography ties, position of accessories, etc.
5. Certification must be signed and sealed by Registered Land Surveyor in State of Montana.
6. Fill in Cross Index & Section Diagram at bottom of sheet.

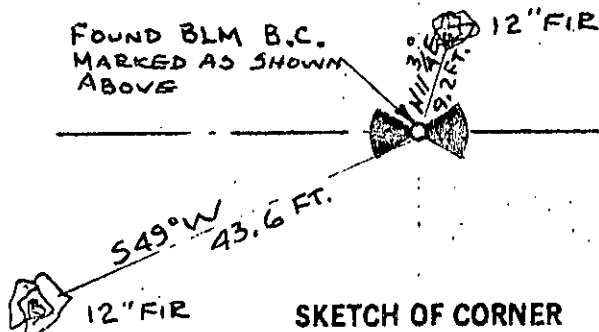
CERTIFIED CORNER RECORDATION

Corner South 1/4 Cor er Sec. 1 T. 31N R. 29W P.M.M. Lincoln County

1. Original record not available.
2. Found: BLM brass capped monument (marked as shown below) from which a 12" Fir bears N 11 3/4° E 9.2 feet scribed and posted by Art 1972. A 12" Fir bears S 49° W 43.6 feet scribed and posted by Art 1972.



Found BLM brass capped monument marked as shown.



SKETCH OF CORNER

CERTIFICATION

I, _____
certify the information shown herein is true and correct.

Signature Ground Party Chief

I, Jack H. Ninneman

certify that this Corner Record correctly represents work performed by me or under my direction in compliance with the "Corner Recordation Act" (70-22-101, et seq., M.D.A.)

Jack H. Ninneman
Signature of Surveyor & Seal

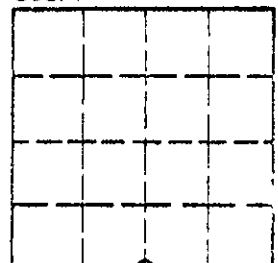
Date: 11/18/81 Reg. No. 4661S

Employer: _____

Office of Clerk and Recorder, County of Lincoln, This "corner record" was filed for record on the December 7th day of 1981, was noted on the cross-index plat and is assigned page No. 1428, in book No. _____

Eleanor L. Vaughn by Betty D. Conces
County Official Deputy
Cross Index No. E-23 T. 31N R. 29W P.M.M.

Sec. 1



• - corner this sheet