

Corner SEC COR 23¹⁴/₂₄¹³ T. 31 N. R. 29 W. P.M.M. LINCOLN County

- I. 1903 Subdivision lines of fractional T31N, R29W by George A. Fessenden & Ranney Y. Lyman: Set a slate stone, 16x12x4 ins., 11 ins. in the ground for cor. of secs. 13, 14, 23 & 24 and 4 bearing trees.

1972 BLM Remonumentation by Joseph E. French: The cor. of secs. 13, 14, 23 & 24, monumented with a slate stone, 16x12x4 ins., set 11 ins. in the ground, mkd. 3 notches on the S. and 1 notch on the E. edges, from which the remains of the original bearing trees:

A larch, 13 ins. diam., bears N39°E, 46 lks. dist., mkd. with an overgrown blaze.
A fir, 19 ins. diam., bears S60°E, 27 lks. dist., mkd. T31N R29W S24 BT.
A larch snag, 30 ins. diam., bears S55°W, 52 lks. dist., mkd. T31N R29W S23 BT.
A fir, 30 ins. diam., bears N59°W, 48 lks. dist., mkd. with an overgrown blaze. (Record 51 lks.)

At the corner point:

Set an iron post, 30 ins. long, 2 1/2 ins. diam., 24 ins. in the ground, with brass cap mkd. (shown below). From which a new bearing tree:

A fir, 9 ins. diam., bears S49 1/2°W, 41 lks. dist., mkd. T31N R29W S23 BT.

bury the original stone alongside and raise a flat mound of stone, 3 ft. base, around the iron post

- II. Found: A 2 1/2 in diam. iron pipe, firmly set in a mound of stone, with 3 1/4 in. diam. BLM brass cap, 6 ins. above ground, mkd. as shown below, from which:

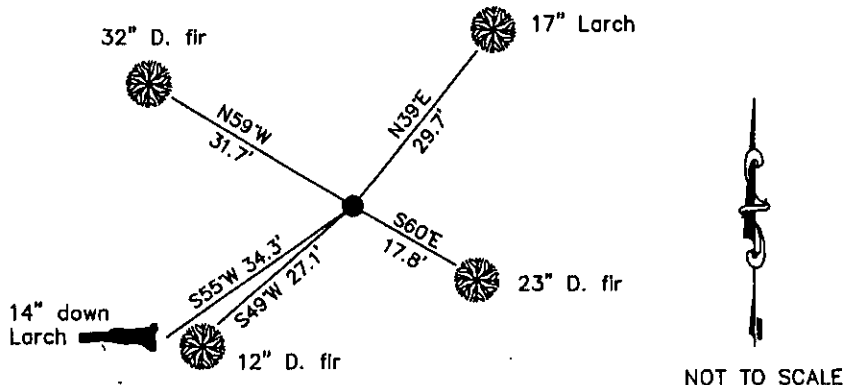

A larch, 17 ins. diam., bears N39°E, 29.7 ft. dist., mkd. with a healed face.
A Douglas fir, 23 ins. diam., bears S60°E, 17.8 ft. dist., mkd. with a healed face.
A Douglas fir, 12 ins. diam., bears S49°W, 27.1 ft. dist., mkd. a healed face.
A root hole with down larch, 14 ins. diam., bears S55°W, 34.3 ft. dist., mkd. T31N R29W visible.
A Douglas fir, 32 ins. diam., bears N59°W, 31.7 ft. dist., mkd. with a healed face.

- III. Painted the scribed faces red and 6 in. wide red bands around the bearing trees. Attached Land Survey Monument and Bearing Tree signs. Set a 6 ft. steel post 3 ft. North, East & South, with "Land Survey Monument" and Property Boundary" decals attached.

LAT 48°26'33.48492"N
LONG 115°15'27.85904"W
NAD 83

Date of Fieldwork: 5/2/2011
Survey crew: Tom Hommel
Magnetic declination: 20° East assumed
Equipment used: Hand compass and loggers tape

U.S. Forest Service, Supervisors Office, 31374 Hwy. 2, Libby, MT 59923 (406) 293-6211



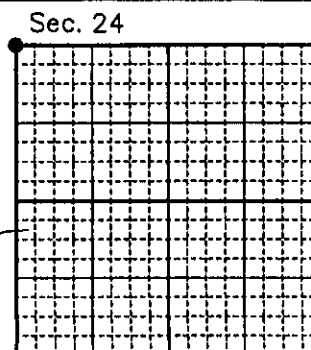
CERTIFICATION
I, Thomas M. Hommel, 10800LS
certify the information shown herein is true and correct.
Marc Burkhardt, 9520LS
I, certify that this Corner Monument correctly represents work performed by me or under my direction in compliance with the "Corner Recordation" (BUREAU OF LAND MANAGEMENT, M.C.A.)
Marc Burkhardt
Signature of Surveyor
Date: 3/16/2012 License No. 9520LS
Employer: U. S. Forest Service

Office of Clerk and Recorder, County of Lincoln

237817 BOOK: CCR CC&R'S PAGE: 11967 Pages: 1
STATE OF MONTANA LINCOLN COUNTY
RECORDED: 03/20/2012 8:45 KOI: CC&R'S
TAMMY D. LAUER CLERK AND RECORDER
FEE: \$0.00 BY: Deanna Starvo Deputy
TO: US FOREST SERVICE 31374 HWY 2, LIBBY, MONTANA 59923,

Cross Index No. N 21 T. 31N. R. 29W. P.M., MT

Adopted July 1, 1981, Montana Board of Professional Engineers & Land Surveyors



● corner this sheet