

Corner 1/4 ¹³/₂₄ T. 31 N. R. 29 W. P.M.M. LINCOLN County

I. 1903 Subdivision lines of fractional T31N, R29W by George A. Fessenden & Ranney Y. Lyman: A rock in place, 6x3x2 ft. above ground for 1/4 sec. cor. marked with a cross (X) at the exact corner point, and 1/4 on N. side of cross. Two bearing trees.

1972 BLM Remonumentation by Joseph E. French: The 1/4 cor. of secs. 13 and 24, mkd. by a cross (X) 1/4 chiseled on a boulder, 6x3x2 ft. above ground, from which the original bearing trees:

- A pine, 14 ins. diam., bears N27°45'E, 4 lks. dist., mkd. with an overgrown blaze.
- A fir, 16 ins. diam., bears S43°E, 67 lks. dist., mkd. 1/4 S24BT. (Record: A pine)

At the corner point:

Set a brass tablet, 3 1/4 ins. diam., 3 1/2 in. stem, with top mkd. (shown below).

II. Found: A 3 1/4 in. diam. BLM brass tablet cemented in a rock 24 ins. W x 79 ins. L x 24 ins. H, mkd. as shown below, from which:

- A Ponderosa pine, 16 ins. diam., bears N28°E, 26.4 ft. dist., with visible scribe marks. (Rec: 4 lks. should be 40 lks.)
- A down decayed Douglas fir, bears S43°E, 44.2 ft. dist., with visible scribe marks.

Note: I found no trees within 4 lks (2.64 ft.) of the boulder.


III. Establish one new bearing tree:

A Ponderosa pine, 16 ins. diam., bears S80°E, 36.9 ft. dist., mkd. 1/4 S24 BT.

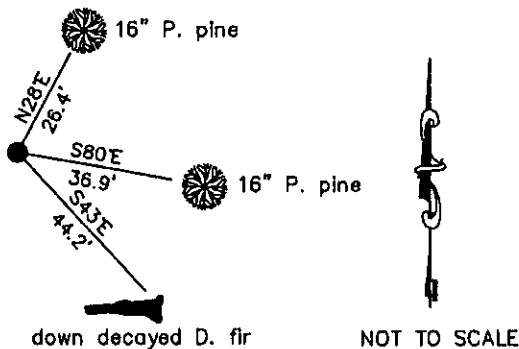
Painted the scribed faces red and 6 in. wide red bands around the bearing trees. Attached Land Survey Monument and Bearing Tree signs to bearing trees. Set a 6 ft. steel post 3 ft. East and West, with "Land Survey Monument" and Property Boundary" decals attached.

Date of Fieldwork: 5/19/2011
 Survey crew: Tom Hommel
 Magnetic declination: 20° East assumed
 Equipment used: Hand compass and loggers tape

LAT 48°26'33.54042"N
 LONG 115°14'49.31980"W
 NAD 83



U.S. Forest Service, Supervisors Office, 31374 Hwy. 2, Libby, MT 59923 (406) 293-6211



CERTIFICATION

I, Thomas M. Hommel, 10800LS
 certify the information above to be true and correct.

Marc Burkhardt, 9520LS
 State Land Surveyor

I certify that the Corner Reestablishment work performed by me or under my direction in compliance with the "Corner Reestablishment Act" (70-22-101, M.C.A.)

Marc Burkhardt, 9520LS
 Signature State Land Surveyor

Date: 3/16/2012

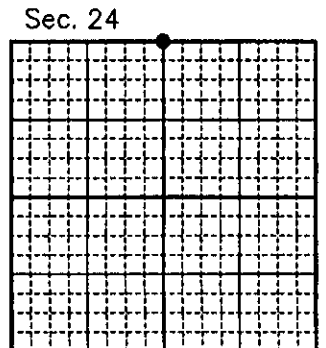
Employer: U. S. Forest Service

Office of Clerk and Recorder, County of Lincoln

237815 BOOK: CCR CC&R'S PAGE: 11965 Pages: 1
 STATE OF MONTANA LINCOLN COUNTY
 RECORDED: 03/20/2012 8:42 KOI: CC&R'S
 TAMMY D. LAUER CLERK AND RECORDER
 FEE: \$0.00 BY: Jessie DeWitt Deputy
 TO: US FOREST SERVICE 31374 HWY 2, LIBBY, MONTANA 59923,

Cross Index No. N 23 T. 31N. R. 29W. P.M., MT

Adopted July 1, 1981, Montana Board of Professional Engineers & Land Surveyors



● corner this sheet