

24 | 19
Corner SEC COR 25 | 30 T. 31 N. R. 29 W. P.M.M. LINCOLN County

- I. 1898 East and North boundaries of T31N, R29W by Paul S. A. Rickel: Set a slate stone, 14x10x8 ins., 9 ins. in the ground for cor. of secs. 19, 24, 25 & 30 and 4 bearing trees.

1972 BLM Remonumentation by Joseph E. French: The cor. of secs. 19, 24, 25 & 30, on the W. boundary of the Tp., monumented with a slate stone, 14x10x8 ins., 9 ins. in the ground, mkd. 2 notches on the S. and 4 notches on the N. edges, from which the remains of the original bearing trees:

- A pine stump, 24 ins. diam., bears N8'45'E, 95 lks. dist., with no visible scribing.
A larch stump, 30 ins. diam., bears S70'50'E, 37 lks. dist., mkd. T31N R28W S30 BT.
A fir, 18 ins. diam., bears S56'W, 55 lks. dist., mkd. with an overgrown blaze. (Record: S60'W)
A fir stump, 28 ins. diam., bears N40'W, 6 lks. dist., mkd. BT.

bearing trees of unknown origin:

- A fir, 13 ins. diam., bears N60 1/2'E, 43 lks. dist., mkd. T31N R28W S19 BT.
A dead fir, 12 ins. diam., bears N64 1/2'W, 32 lks. dist., mkd. T31N R29W S24 BT.

At the corner point:

Set an iron post, 30 ins. long, 2 1/2 ins. diam., 24 ins. in the ground, with brass cap mkd. (shown below). From which new bearing trees:

- A fir, 6 ins. diam., bears S57'E, 83 lks. dist., mkd. T31N R28W S30 BT.
A fir, 6 ins. diam., bears N30'W, 28 lks. dist., mkd. T31N R29W S24 BT.

bury the original stone alongside the iron post


- II. Found: A 2 1/2 in diam. iron pipe, firmly set, with 3 1/4 in. diam. BLM brass cap 3 ins. above ground, mkd. as shown below, from which:

- A Douglas fir, 12 ins. diam, bears N60'E, 28.4 ft. dist., mkd. with a chopped face and visible scribe marks.
A Douglas fir, 7 ins. diam., bears S57'E, 54.8 ft. dist., mkd. with a healed face.
A Douglas fir, 17 ins. diam., bears S56'W, 36.3 ft. dist., mkd. with a healed face.
A Douglas fir snag, 15 ins. diam., bears N64'W, 21.1 ft. dist., T31N R29W visible.
A Douglas fir, 6 ins. diam., bears N30'W, 18.5 ft. dist., mkd. with a healed face.

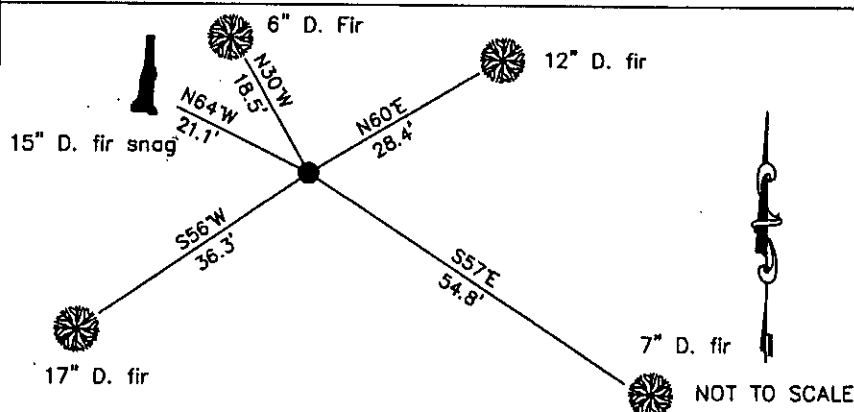
- III. Painted the scribed faces red and 6 in. wide red bands around the bearing trees. Attached Land Survey Monument and Bearing Tree signs. Set a 6 ft. steel post 3 ft. North, with "Land Survey Monument" and Property Boundary" decals attached.

Date of Fieldwork: 5/2/2011
Survey crew: Tom Hommel
Magnetic declination: 20' East assumed
Equipment used: Hand compass and loggers tape

LAT 48°25'41.30922"N
LONG 115°14'10.38677"W
NAD 83



U.S. Forest Service, Supervisors Office, 31374 Hwy. 2, Libby, MT 59923 (406) 293-6211



CERTIFICATION
I, Thomas M. Hommel, 10800LS
certify the information shown herein is true and correct.
I, Marc Burkhardt, 9520LS
certify that this Corner Record correctly represents work performed by me or under my direction in compliance with the "Corner Recordation Act" (70-22-01, et seq., M.C.A.)
Date: 3/10/2012
Employer: U.S. Forest Service


Office of Clerk and Recorder, County of Lincoln

Sec. 24

237814 BOOK: CCR CC&R'S PAGE: 11964 Pages: 1
STATE OF MONTANA LINCOLN COUNTY
RECORDED: 03/20/2012 8:41 KOI: CC&R'S
TAMMY D. LAUER CLERK AND RECORDER
FEE: \$0.00 BY: *Francis Stearns Deputy*
TO: US FOREST SERVICE 31374 HWY 2, LIBBY, MONTANA 59923,

Cross Index No. R 25 T. 31N. R. 29W. P.M., MT

Adopted July 1, 1981, Montana Board of Professional Engineers & Land Surveyors



corner this sheet