

INSTRUCTIONS

1. Original and/or subsequent record used to evaluate the corner position.
2. Description of evidence found, note discrepancies in the record, state method of establishing lost or obliterated corners.
3. Description of monument and accessories set to perpetuate the corner position.
4. Sketch of corner, show all pertinent data which can best be shown in a sketch example, corner marking, topography ties, position of accessories, etc.
5. Certification must be signed and sealed by Land Surveyor registered in the State of Montana.
6. Fill in Cross Index & Section Diagram at bottom of sheet.

CERTIFIED CORNER RECORDATION

Corner E1/4 SEC. 33 T. 31N R. 29W P.M.M. Lincoln County

ORIGINAL: Surveyor: Paul Bickel year: 1898

Set a rock in place 8 x 4 ft, 1 ft above ground which I mark with a cross "x" at exact Corner point and 1/4 on West of Cross for 1/4 Sec. Cor. From which bears:

- A 20" diam pine bears S 20-20 E, 24 links distance marked 1-4 S.34 B.T.
- A 18" diam pine bears N 9 W, 73 links distance marked 1-4 S.33 B.T.

BLM: Surveyor: Joseph E. French, year: 1972

Found: The 1/4 sec. cor of secs. 33 and 34, mkd with a cross (x) 1/4, chiseled on top of a rock outcrop, 17 x 6 x 1 ft above ground, from which the original bearing trees:

- A 23" diam pine, bears S. 77 1/2 E., 24 lks. dist., mkd with an overgrown blaze
- A 21" diam pine, bears N. 9 W., 73 lks. dist., mkd. with an overgrown blaze

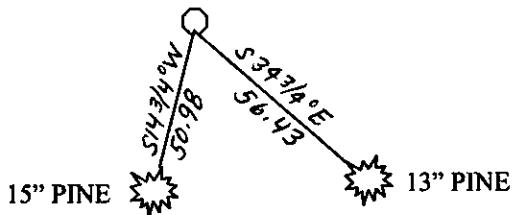

Set: Seat a brass tablet, 3 1/4 ins. diam., 3 1/2 in. stem

FOUND:

Found a 3 1/4" BLM Brass Cap in rock outcrop, marked as shown below

ESTABLISH:

- Set:**
- A 13" diam pine, bears S 14 3/4 W, 50.98' dist, scribed 1/4 S33 BT, with tag
 - A 15" diam pine, bears S 34 3/4 E, 56.43' dist, scribed 1/4 S33 BT, with tag
 - Set a post 11' north of monument in rock mound



SKETCH OF CORNER

CERTIFICATION

I, James R. Staples
 Certify the information shown herein is true and correct.


James R. Staples
 Signature Ground Party Chief

I, James R. Staples
 certify that this Corner Record correctly represents work performed by me or under my direction in compliance with the "Corner Recordation Act" (70-22-101, et seq., M.C.A.)

James R. Staples
 Signature of Surveyor & Seal

Date: 10/16/07 Reg. No. 9958 LS

Employer: J.R.S. Surveying, Inc.



Office of Clerk and Recorder, County of _____ This "corner
 record" was filed for record on 206782 BOOK: CCR CC&R'S PAGE: 11152 Pages: 1
 was noted on the cross-index plat STATE OF MONTANA LINCOLN COUNTY
 book no. _____ RECORDED: 10/16/2007 9:33 KOI: CC&R'S
 TAMY D. LAUER CLERK AND RECORDER
 FEE: \$0.00 BY: *James R. Staples*
 TO: J.R.S. SURVEYING P.O. BOX 1050, LIBBY, MONTANA 59923
 County Official

	33		

Cross Index No. X13 T. 31N R. 29W PMM