

INSTRUCTIONS

1. Original and/or subsequent record used to evaluate the corner position.
2. Description of evidence found, note discrepancies in the record, state method of establishing lost or obliterated corners.
3. Description of monument and accessories set to perpetuate the corner position.
4. Sketch of corner, show all pertinent data which can best be shown in a sketch example, corner marking, topography ties, position of accessories, etc.
5. Certification must be signed and sealed by Land Surveyor registered in the State of Montana.
6. Fill in Cross Index & Section Diagram at bottom of sheet.

CERTIFIED CORNER RECORDATION

Corner SW COR. SEC. 33 T. 31N R. 29W P.M.M. Lincoln County

ORIGINAL: Surveyor: Paul Bickel year: 1898

Set: A slate stone, 18 x 12 x 5 ins. 12 ins. in the ground, for Cor. of Sec. 4, 5, 32, 33, marked with 4 notches on East and 2 notches on West edges from which:

A 16" diam. pine bears N57-15E, 80 lks. dist. marked T31N R29W S. 33 BT

A 8" diam pine bears S76-40E, 85 lks. dist. marked T30N R29W S. 4 BT

A 12" diam. pine bears S79-50W. 82 lks. dist marked T30N R29W S.5 BT

A 16" diam. tamarack bears N30-15W, 48 lks. dist. marked T31N R29W S. 32 BT

BLM: (From Corner Form) yr. 1973

Found: Stone 18 x 12 x 5 ins., 12 ins. In the ground, with 4 notches on East and 2 on West edges.

A 16" diam. pine bears N57-15E, 80 lks. dist.

A 8" diam pine bears S76-40E, 85 lks. dist.

A 12" diam. pine bears S79-50W. 82 lks. Dist

A stump, scribe visible, bears N30-15W, 48 lks. dist.

Set: 2 1/2" IP, 24" in ground, with brass cap on top, buried O.C. alongside

A 8" diam. Doug Fir, bears N39E, 22 lks., for Sec. 32

A 6" diam. Doug fir, bears S58E, 44 lks dist, for Sec. 5

FOUND:

Found a 2 1/2" Brass cap on 2" pipe, protruding 1.30' above the ground, with a 3' x 2' x 0.8' high rock mound.

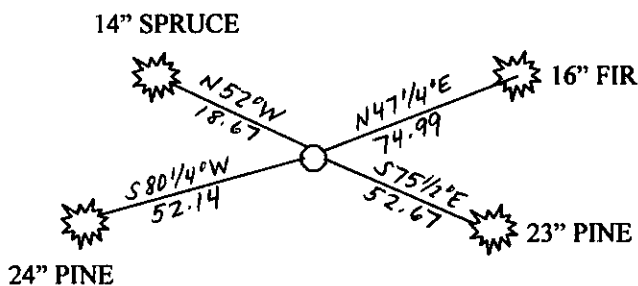
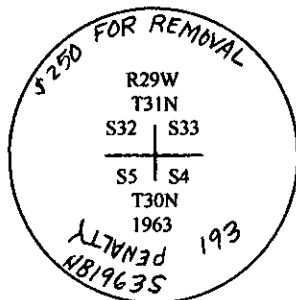
A 14" diam. Spruce, bears N52W, 18.67' dist, with healed scribe and BT tag

A 24" diam. Pine, bears S80 1/4 W, dist. 52.14, with healed scribe

A 23" diam. Pine, bears S75 1/2 E, dist. 52.67', with healed scribe

ESTABLISH:

A 16" diam. Fir, bears N47 1/4 E, dist 74.99', scribed: T31N R29W S33 BT, with snow blaze and tag.



SKETCH OF CORNER

CERTIFICATION

I, James R. Staples
Certify the information shown herein is true and correct.


James R. Staples
Signature Ground Party Chief

I, James R. Staples
certify that this Corner Record correctly represents work performed by me or under my direction in compliance with the "Corner Record Act" (70-22-101, et seq., M.C.A.)

James R. Staples
Signature of Surveyor & Sealer

Date: 10/2/07 Reg. No. 9958LS

Employer: J.R.S. Surveying, Inc.



Office of Clerk and Recorder, County of Lincoln. This "corner
record" was filed for record on 206781 BOOK: CCR CC&R'S PAGE: 11151 Pages: 1
was noted on the cross-index pl: STATE OF MONTANA LINCOLN COUNTY
book no. TAMMY D. LAUER CLERK AND RECORDER
RECORDED: 10/16/2007 9:32 KOI: CC&R'S
FEE: \$0.00 BY: James R. Staples
TO: J.R.S. SURVEYING P.O. BOX 1050, LIBBY, MONTANA 59923
County Official

Cross Index No. Z9 T. 31N R. 29W PMM