

## INSTRUCTIONS

1. Original and/or subsequent record used to evaluate the corner position.
2. Description of evidence found, note discrepancies in the record, state method of establishing lost or obliterated corners.
3. Description of monument and accessories set to perpetuate the corner position.
4. Sketch of corner, show all pertinent data which can best be shown in a sketch example, corner marking, topography ties, position of accessories, etc.
5. Certification must be signed and sealed by Land Surveyor registered in the State of Montana.
6. Fill in Cross Index & Section Diagram at bottom of sheet.

## CERTIFIED CORNER RECORDATION

Corner SE COR. SEC. 33 T. 31N R. 29W P.M.M. Lincoln County

ORIGINAL: Surveyor: Paul Bickel year: 1898

Set: A slate stone, 18 x 8 x 5 ins. 12 ins. in the ground, for Cor of Secs. 3, 4, 33, 34 marked with 3 notches on East and West edges from which:

A 18" diam. tamarack bears N48-10E, 83 lks. dist. marked T31N R29W S.34 BT

A 12" diam. tamarack bears S28-10E 157 lks. dist marked T30N R29W S.3 BT

A 30" diam. pine bears N86-30W 123 lks. dist. marked T31N R29W S.33 BT

Raise a mound of stone 2 ft. base 1 1/2 ft. high, West of Corner

BLM: Surveyor: Joseph E. French, year: 1972

Found: The cor. of secs 3, 4, 33 and 34, on the S. bdy. of the Tp., monumented with a slate stone, 18 x 8 x 5 ins., set 12 ins. in the ground, mkd. 3 notches on the E. and W. edges, from which the remains of the original bearing trees:

A larch stump, 18 ins. diam., bears N. 48-10 E., 83 lks. dist., mkd BT

A root crown, 12 ins. diam., bears S. 28-10 E., 151 lks. dist., with no visible Scribing.

A pine snag, 30 ins. diam., bears N. 86-30 W., 123 lks. dist., with a burned out blaze.

Set: An iron post, 30 ins. long, 2 1/2 ins. diam., 24 ins. in the ground, with brass cap, from which new bearing trees:

A fir, 7 ins. diam., bears N. 5 3/4 E., 33 lks. dist., mkd T31N R29W S34 BT

A larch, 6 ins. diam., bears S. 80 E., 68 lks dist., mkd T30N R29W S3 BT

A fir, 9 ins. diam., bears S. 59 W., 21 lks. dist., mkd T30N R29W S4 BT

A fir, 8 ins. diam., bears N. 20 3/4 W., 76 lks. dist., mkd. T31N R29W S33 BT

Bury the original stone alongside the iron post.

FOUND:

Found: 3 1/4" Brass cap, set flush with ground and 3' diam rock wound, with Witness post set 3' East on line.

A 12" diam. Fir. TAG: S5 3/4E, 33 lks, T31N R29W, Sec.34, by ART, yr. 72, with healed blaze and snow blaze.

A 11" diam. Fir. TAG: S20 3/4E, 72 lks, T31N R29W, Sec.33, by ART, yr. 72, with healed blaze and snow blaze.

A 11" diam fir snag, TAG: N59E, 21 lks, T30N R29W, Sec.4, by ART, yr. 72, with healed blaze.

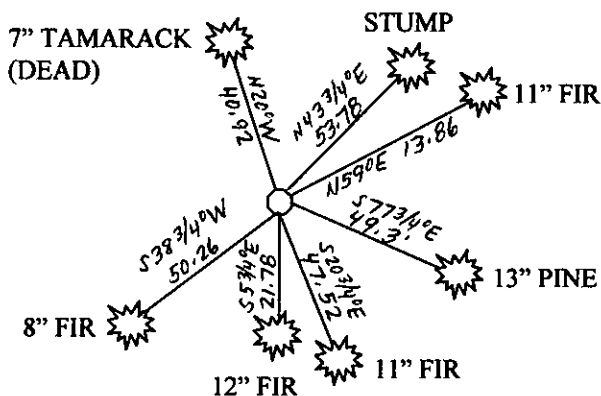

A 23" stump, bears N43 3/4E, 53.78' dist, with some visible scribing

A 7" diam. Tamarack (dead), TAG: N20W, 62 lks, T30N R29W, Sec.3, by ART, yr. 72, with visible scribing.

ESTABLISH:


Set: A 13" diam pine, bears: S77 3/4E, 49.3' dist. Scribed: T30N R29W S3 BT

A 8" diam. Fir, bears: S38 3/4W, 50.26' dist. : T30N R29W S4 BT



SKETCH OF CORNER

## CERTIFICATION

I, James R. Staples,  
Certify the information shown herein is true and correct.  
Signature Ground Party ChiefI, James R. Staples  
certify that this Corner Record correctly represents work performed by  
me or under my direction in compliance with the "Corner Recordation  
Act" (70-22-101, et seq., M.C.A.)  
Signature of Surveyor & SealDate: 10/16/07 Reg. No. 9958LSEmployer: J.R.S. Surveying, Inc.

Office of Clerk and Recorder, County of \_\_\_\_\_ This "corner

record" was filed for record o 206780 BOOK: CCR CC&amp;R'S PAGE: 11150 Pages: 1

STATE OF MONTANA LINCOLN COUNTY

RECORDED: 10/16/2007 9:31 KOI: CC&amp;R'S

TAMMY D. LAUER CLERK AND RECORDER

FEE: \$0.00

TO: J.R.S. SURVEYING P.O. BOX 1050, LIBBY, MONTANA 59923

County Official

Cross Index No. Z13 T. 31N R. 29W PMM

Adopted July 1, 1981, Montana Board of Professional Engineers &amp; Land Surveyors

• - Corner this sheet

