

INSTRUCTIONS

1. Original and/or subsequent record used to evaluate the corner position.
2. Description of evidence found, note discrepancies in the record, state method of establishing lost or obliterated corners.
3. Description of monument and accessories set to perpetuate the corner position.
4. Sketch of corner, show all pertinent data which can best be shown in a sketch example, corner marking, topography ties, position of accessories, etc.
5. Certification must be signed and sealed by Land Surveyor registered in the State of Montana.
6. Fill in Cross Index & Section Diagram at bottom of sheet.

CERTIFIED CORNER RECORDATION

Corner S-N1/64 SEC. 33 T. 31N R. 29W P.M.M. Lincoln County

The new corner monument was established as a result of a subdivisional survey of the Section. Said subdivisional survey was made in accordance with methods and procedures contained in the Manual of Surveying Instructions (1973); U.S. Bureau of Land Management.

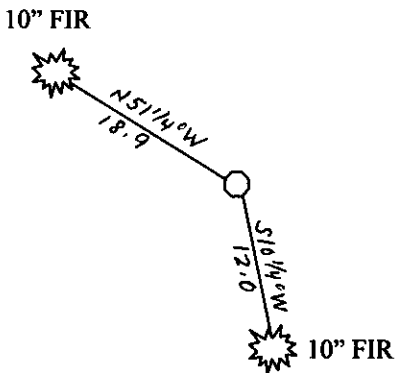
FOUND:

No evidence found.

ESTABLISH:

Set: 3 1/4" Alum Cap on 5/8" Rebar, 6" into rock outcrop, set in concrete and flush with ground, with bearing trees:

- A 10" diam., fir, bears N51 1/4W, 18.90' dist, scribed SN 1/16 S33 BT, with tag
- A 10" diam., fir, bears S10 1/4W, 12.0' dist, scribed SN 1/16 S33 BT, with tag



SKETCH OF CORNER

CERTIFICATION

I, James R. Staples
Certify the information shown herein is true and correct.


James R. Staples
Signature Ground Party Chief

I, James R. Staples
certify that this Corner Record correctly represents work performed by me or under my direction in compliance with the "Corner Recordation Act" (70-22-101, et seq., M.C.A.)

James R. Staples
Signature of Surveyor & Sealer

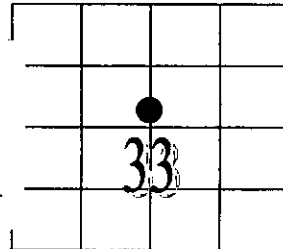
Date: 10/16/07 Reg. No. 9958LS

Employer: J.R.S. Surveying, Inc.



Office of Clerk and Recorder, County of _____
record" was filed for record on _____
was noted on the cross-index plat and is at
book no. _____

. This "corner
206779 BOOK: CCR CC&R'S PAGE: 11149 Pages: 1
STATE OF MONTANA LINCOLN COUNTY
RECORDED: 10/16/2007 9:30 KOI: CC&R'S
TAMMY D. LAUER CLERK AND RECORDER
FEE: \$0.00 BY *Tammy D. Lauer*
TO: J.R.S. SURVEYING P.O. BOX 1050, LIBBY, MONTANA 59923
County Official



Cross Index No. GG17 T. 31N R. 29W PMM

• - Corner this sheet