

INSTRUCTIONS

1. Original and/or subsequent record used to evaluate the corner position.
2. Description of evidence found, note discrepancies in the record, state method of establishing lost or obliterated corners.
3. Description of monument and accessories set to perpetuate the corner position.
4. Sketch of corner, show all pertinent data which can best be shown in a sketch example, corner marking, topography ties, position of accessories, etc.
5. Certification must be signed and sealed by Land Surveyor registered in the State of Montana.
6. Fill in Cross Index & Section Diagram at bottom of sheet.

CERTIFIED CORNER RECORDATION

Corner SE1/16 SEC. 33 T. 31N R. 29W P.M.M. Lincoln County

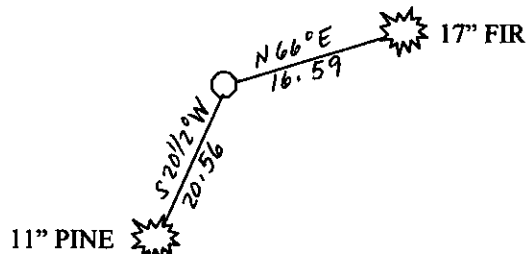
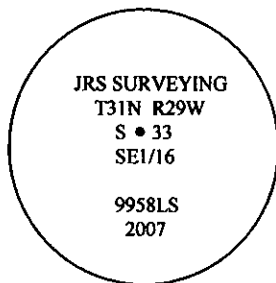
The new corner monument was established as a result of a subdivisinal survey of the Section. Said subdivisinal survey was made in accordance with methods and procedures contained in the Manual of Surveying Instructions (1973); U.S. Bureau of Land Management.

FOUND:

No evidence found.

ESTABLISH:

Set: A 3 1/4" Alum Cap on 5/8" rebar, set flush with ground
A 17" diam. Fir, bears N66E, 16.59' dist., scribed SE 1/16 S33 BT, with tag
A 11" diam. Pine, bears S20 1/2 W, 20.56' dist., scribed SE 1/16 S33 BT, with tag



SKETCH OF CORNER

CERTIFICATION

I, James R. Staples,
Certify the information shown herein is true and correct.


James R. Staples
Signature Ground Party Chief

I, James R. Staples
certify that this Corner Record correctly represents work performed by
me or under my direction in compliance with the "Corner Recordation
Act" (70-22-101, et seq., M.C.A.)

James R. Staples
Signature of Surveyor & Sealer

Date: 10/16/07 Reg. No. 9958LS

Employer: J.R.S. Surveying, Inc.



Office of Clerk and Recorder, County of _____

. This "corner

record" was filed for record on _____

206777 BOOK: CCR CC&R'S PAGE: 11147 Pages: 1

was noted on the cross-index plat and i

STATE OF MONTANA LINCOLN COUNTY

book no. _____

RECORDED: 10/16/2007 9:28 KOI: CC&R'S

TAMMY D. LAUER CLERK AND RECORDER

FEE: \$0.00

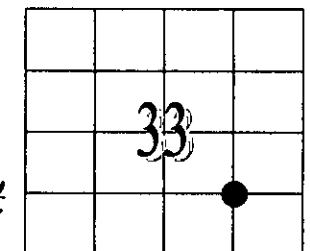
BY: James R. Staples

TO: J.R.S. SURVEYING P.O. BOX 1050, LIBBY, MONTANA 59923

County Official

Cross Index No. Y12 T. 31N R. 29W PMM

Adopted July 1, 1981, Montana Board of Professional Engineers & Land Surveyors



• - Corner this sheet