

# CERTIFIED CORNER RECORDATION

CORNER E-E 1/64 S 14 T. 31 N., R. 29 W., P.M.M. LINCOLN COUNTY

RECORD:  
NONE

FOUND EVIDENCE:  
NONE

### PERPETUATION:

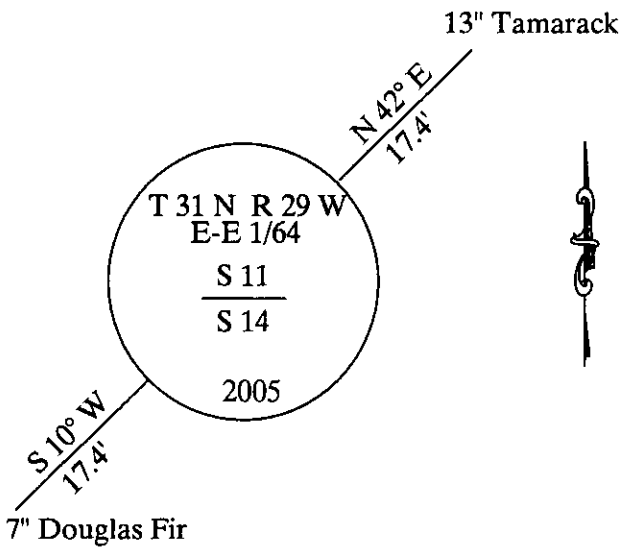
Set a 3 1/4 inch aluminum cap stamped (see diagram below) on a 5/8 inch dia. rebar 30 inches long.  
From which

A 7 inch DBH Douglas Fir scribed X BT. S 14 bears S 10° W 17.4 feet.

A 13 inch DBH Tamarack scribed T 31N R 29 W E-E 1/64 S 11 bears N 42° E 17.4 feet.

Painted 6 inch wide bands with attached bearing tree signs to all trees.

MAGNETIC DECLINATION: 18° E



### CERTIFICATION


I, GEORGE CLARK

Certify the information shown herein is true and correct

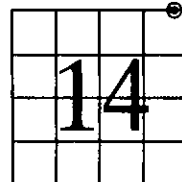
Signature of Ground Party Chief

I, KENNETH E. DAVIS

I certify that this Corner Record correctly represents work performed by me under my direction in compliance with the



### SECTION



THIS CORNER

### SKETCH OF CORNER

Office of Clerk and Recorder, County of \_\_\_\_\_

This "corner record" was filed for record on \_\_\_\_\_

was noted on th 185939 BOOK: CCR CC&R'S PAGE: 10809 Pages: 1

No. \_\_\_\_\_ STATE OF MONTANA LINCOLN COUNTY

In book No. \_\_\_\_\_ RECORDED: 07/13/2005 9:09 KOI: CC&R'S

CORAL M. CUMMINGS CLERK AND RECORDER

FEE: \$0.00

BY: Kenneth E. Davis

TO: FILED

Cross Index No. E-E 1/64 S 14 T. 31 N., R. 29 W., P.M.M.