

# CERTIFIED CORNER RECORDATION

CORNER W-E 1/64 S 14 T. 31 N., R. 29 W., P.M.M. LINCOLN COUNTY

RECORD:  
NONE

FOUND EVIDENCE:  
NONE

### PERPETUATION:

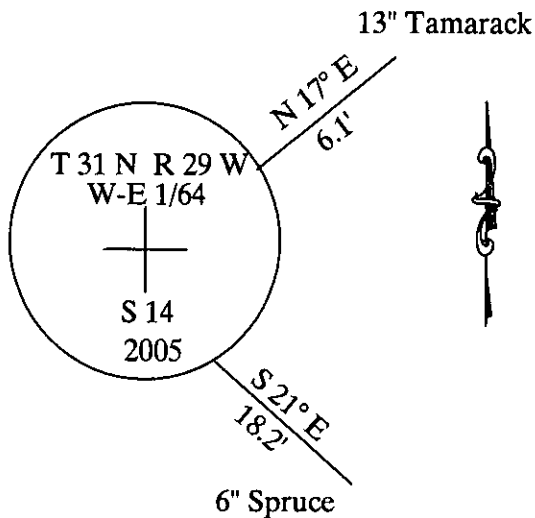
Set a 3 1/4 inch aluminum cap stamped (see diagram below) on a 5/8 inch dia. rebar 20 inches long.  
From which

A 13 inch DBH Tamarack scribed T 31 N R 29 W W-E 1/64 S 14 BT. bears N 17° E 6.1 feet.

A 6 inch DBH Spruce scribed X BT. bears S 21° E 18.2 feet.

Painted 6 inch wide bands and attached bearing tree signs to trees.

MAGNETIC DECLINATION: 18° E




### CERTIFICATION

I, GEORGE CLARK

Certify the information shown herein is true and correct  
Signature of Ground Party Chief

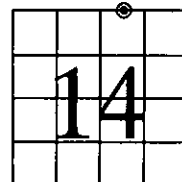
I, KENNETH E. DAVIS

certify that this Corner Record correctly represents work  
performed under my direction in compliance with the



Date: 07/13/2005 S Re. No. 4975-S

### SECTION



### SKETCH OF CORNER

Office of Clerk and Recorder, County of \_\_\_\_\_

This "corner": 185936 BOOK: CCR CC&R'S PAGE: 10806 Pages: 1

was noted on STATE OF MONTANA LINCOLN COUNTY

No. \_\_\_\_\_ RECORDED: 07/13/2005 9:06 KOI: CC&R'S

In book No. \_\_\_\_\_ CORAL M. CUMMINGS CLERK AND RECORDER

FEE: \$0.00

BY: George Clark

TO: FILED

Cross Index No. W-E 1/64 S 14 T. 31 N., R. 29 W., P.M.M.

THIS CORNER