

# CERTIFIED CORNER RECORDATION

CORNER C-E 1/16 S 14 T. 31 N., R. 29 W., P.M.M. LINCOLN COUNTY

RECORD:  
NONE

FOUND EVIDENCE:  
NONE

## PERPETUATION:

Set a 3 1/4 inch aluminum cap stamped (see diagram below) on a 5/8 inch dia. rebar 20 inches long.  
From which

A 6 foot steel fence post in S 14 bears N 13° W 7.8 feet.

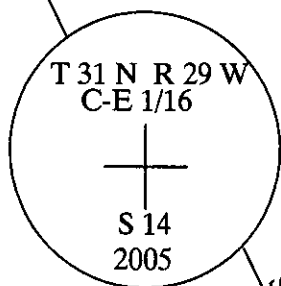
A 6 foot steel fence post in S 14 bears S 6° E 9.1 feet.

Attached bearing tree signs to all posts.

MAGNETIC DECLINATION: 18° E

6' Steel Post

N 13° W  
7.1'



S 6° E  
9.1'

6' Steel Post

## CERTIFICATION


I, GEORGE CLARK

Certify the information shown herein is true and correct

Signature of Ground Party Chief

I, KENNETH E. DAVIS

I certify that this Corner Record correctly represents work  
performed by me or under my direction in compliance with the



Signature of Surveyor & Seal

4975-S

## SKETCH OF CORNER

Office of Clerk and Recorder, County of \_\_\_\_\_

This "corner record" was filed for record on

was noted on

185935 BOOK: CCR CC&R'S PAGE: 10805 Pages: 1

No. \_\_\_\_\_

STATE OF MONTANA LINCOLN COUNTY

In book No. \_\_\_\_\_

RECORDED: 07/13/2005 9:05 KOI: CC&R'S

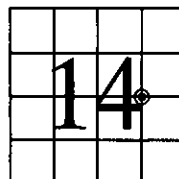
CORAL M. CUMMINGS CLERK AND RECORDER

FEE: \$0.00

BY: Kenne Davis

TO: FILED

## SECTION



Cross Index No. C-E 1/16 S 14 T. 31 N., R. 29 W., P.M.M.

THIS CORNER