

Corner 1/4 24 19 T. 31 N. R. 28 W. P.M.M. LINCOLN County

- I. 1898 East and North boundaries of T31N, R29W by Paul S. A. Rickel: Set a slate stone, 16x12x8 ins., 11 ins. in the ground for 1/4 sec. cor. mkd. 1/4 on W face from which:

A pine, 24 ins. diam., bears N77°25'E, 83 lks. dist., mkd. 1/4 S19 BT.
A pine, 12 ins. diam., bears N78°10'W, 77 lks. dist., mkd. 1/4 S24 BT.

1972 BLM Remonumentation by Joseph E. French: The 1/4 sec. cor. of secs. 19 and 24, on the E. boundary of the Tp., monumented with a slate stone, 16x12x8 ins., 11 ins. in the ground, mkd. 1/4 on the W. face, from which the remains of the original bearing trees:

A pine stump, 30 ins. diam., bears N78°10'E, 83 lks. dist., mkd. 1/4 S19 BT. (Record: N77°25'E)
A pine, 19 ins. diam., bears N77°25'W, 77 lks. dist., mkd. with an overgrown blaze. (Record: N78°10'W)

At the corner point:

Set an iron post, 30 ins. long, 2 1/2 ins. diam., 12 ins. in the ground, to bedrock, and in a supporting mound of stone, 6 ft. base to top, with brass cap mkd. (shown below).
From which a new bearing tree:

A pine, 10 ins. diam., bears N54°E, 20 lks. dist., mkd. 1/4 S19 BT.

bury the original stone alongside the iron post

- II. Found: A 2 1/2 in diam.. iron pipe, 26 ins. above ground, firmly set in a mound of stone to 3 ins. below a 3 1/4 in. diam.. BLM brass cap mkd. as shown below, from which:

A decayed Ponderosa pine high stump, bears N54°E, 13.2 ft. dist., with 1/4 visible.
A decayed Ponderosa pine snag, bears N77°W, 50.8 ft. dist., with 1/4 visible.


Established 2 new bearing trees:

A Douglas fir, 11 ins. diam, bears EAST, 62.1 ft. dist., mkd. 1/4 S19 BT.
A Ponderosa pine, 14 ins. diam., bears N12°W, 36.2 ft. dist., mkd. 1/4 S24 BT.

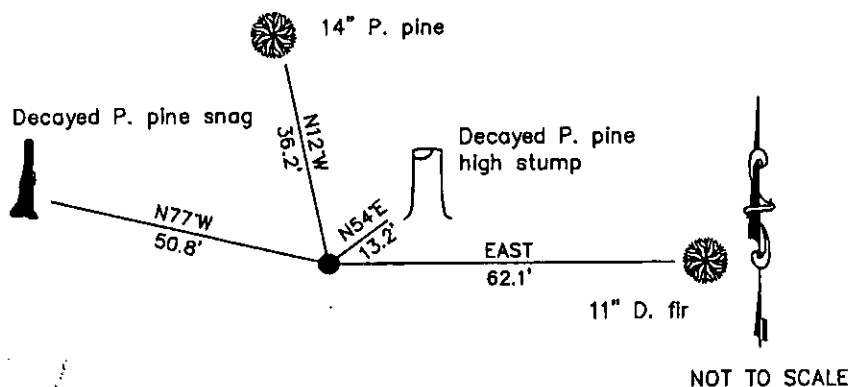
- III. Painted the scribed faces red and 6 in. wide red bands around the bearing trees. Attached Land Survey Monument and Bearing Tree signs. Set a 6 ft. steel post 3 ft. South, with "Land Survey Monument" and Property Boundary" decals attached.

Date of Fieldwork: 5/3/2011
Survey crew: Tom Hommel
Magnetic declination: 20° East assumed
Equipment used: Hand compass and loggers tape

LAT 48°26'07.39399"N
LONG 115°14'10.36128"W
NAD 83



U.S. Forest Service, Supervisors Office, 31374 Hwy. 2, Libby, MT 59923 (406) 293-6211



CERTIFICATION
I, Thomas M. Hommel, 10800LS
certify the information shown herein is true and correct.
Marc Burkhardt, 9520LS
I, certify that this Corner REALLY represents the work performed by me or under my direction in compliance with the "Corner Location" BURKHART-101 (M.C.A.)
Marc Burkhardt
Signature of Surveyor & Seal
Date: 3/16/2012 License No. 9520LS
Employer: U. S. Forest Service


Office of Clerk and Recorder, County of Lincoln

237810 BOOK: CCR CC&R'S PAGE: 11960 Pages: 1
STATE OF MONTANA LINCOLN COUNTY
RECORDED: 03/20/2012 8:37 KOI: CC&R'S
TAMMY D. LAUER CLERK AND RECORDER
FEE: \$0.00 BY: Lauree D. Lauer
TO: US FOREST SERVICE 31374 HWY 2, LIBBY, MONTANA 59923,

Cross Index No. P 1 T. 31N. R. 28W. P.M., MT

Adopted July 1, 1981, Montana Board of Professional Engineers & Land Surveyors

Sec. 19



● corner this sheet