

CERTIFIED LAND CORNER RECORDATION

DESCRIPTION OF CORNER EVIDENCE FOUND, AND ORIGINAL RECORD (IF KNOWN)

1929 Original Record-Set an iron post, 3 ft. long, 2 ins. in diam., 28 ins. in the ground, for the cor. of secs. 32 and 33, only, with brass cap marked:

from which:



A pine, 10 ins. in diam., bears N35°00'E., 33 lks. dist., mkd. T31N R27W S.33 BT.

A Pine, 8 ins. in diam., bears N51°30'W, 12 lks. dist., mkd. T31N R27W S.32 BT.

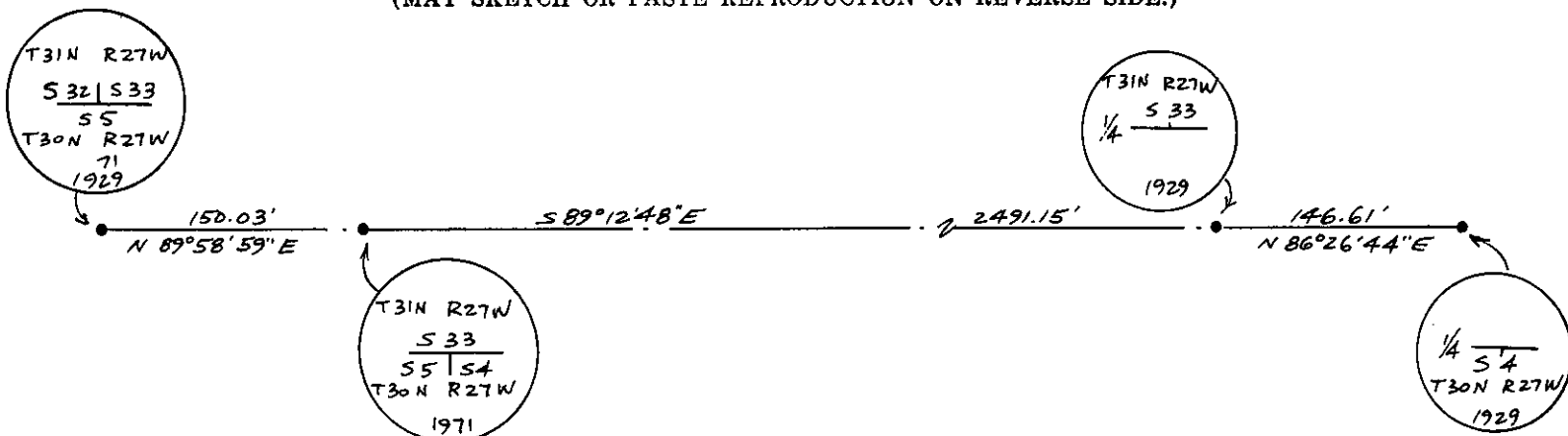
SEE REVERSE

DESCRIPTION OF MONUMENT AND ACCESSORIES ESTABLISHED TO PERPETUATE THE ORIGINAL LOCATION OF THIS CORNER:

Date of work: 5/7/81

NONE

SKETCH, WITH COURSE AND DISTANCE TO ADJACENT CORNERS IF DETERMINED IN THIS SURVEY. (MAY SKETCH OR PASTE REPRODUCTION ON REVERSE SIDE.)



Surveyor's Seal



I, L. A. Dolezal

certify that the information shown herein is true and correct.

L. A. Dolezal
Signature of Ground Party Chief

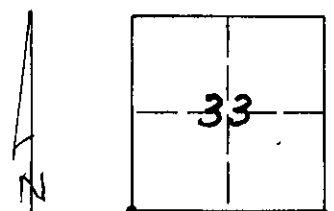
I, Melvin D. Lauteren

certify that I have carefully performed or reviewed the work done on the diagrammed corner as reported on this recordation form and approve the same.

Melvin D. Lauteren
Signature of Surveyor

DIAGRAM OF CORNER:

SECTION 33
N. T31N, R27W, P.M.M.



• = Corner recorded on the sheet
SW CORNER OF SECTION
33 T31N, R27W, P.M.M.

4232-S
Registration Number

Office of Clerk and Recorder, County of Lincoln

This "corner record" was filed for record on the 29th day of May, 1981, was noted on the cross-index plat and is assigned page No. 1033, in book No. 1

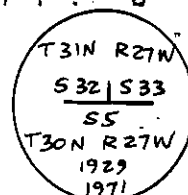
Eleanor L. Vaughn, by Betty Bell
County Official Deputy

1971 Found the cor. of secs. 32 and 33 on the S. bdy of the TP., monumented with a GL0 iron post, 2 ins. diam., projecting 10 ins. above the ground, with brass cap properly mkd., from which the remains of the original bearing trees:

A Pine, 11 ins. diam., bears N.7°E, 33 lks. dist., mkd. T31N R27W S.33 BT. {Record: N.35°E}

A Pine, snag, 8 ins. diam., bears N.40°E., 12 lks. dist., mkd. T31N R27W S. 32 BT. {Record: N51 1/2°W.}

Add the marks 1971 to the brass cap, as shown below:



from which new bearing tree:

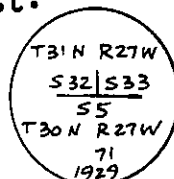
A Larch, 8 ins. diam., bears N.41 1/2°W., 26 lks. dist., mkd. T31N R27W S. 32 BT.

1981 Found the cor. of secs. 32 and 33 per the 1971 notes except 71 stamped above 29 71 instead of 1971

1929 1929. Found new bearing tree per 1971 notes and original bearing tree remains per 1971 notes, but location posters erroneous:

A Pine, 12 ins. diam., bears N. 7° E., 33 lks. dist., mkd. T31N R27W S33 BT {Record: N.35°E} {Posted: N. App. 25' in 1961}.

A Pine Snag, 8 ins. diam., bears N. 40° E., 12 lks. dist., mkd. T31N R27W S32 BT {Record N. 51 1/2°W} {Posted: NNW App. 8' in 1961} Found in 1981 to bear N. 36° W., 12 lks. dist.



FOUND CAP STAMPED
IN 1981