

CERTIFIED LAND CORNER RECORDATION

DESCRIPTION OF CORNER EVIDENCE FOUND, AND ORIGINAL RECORD (IF KNOWN)

1929 ORIGINAL RECORD-Set an iron post, 3 ft. long, 2 ins. in diam., 28 ins. in the ground, for the cor. of secs. 33 and 34 only, with brass cap marked:



from which:

A Tamarack, 12 ins. in diam., bears N.55°30'E., 52 lks.. dist., mkd. T31N, R27W, S.34 BT.

A Red Fir, 14 Ins. in diam., bears N.38°00'W, 76 lks. dist., mkd. T31N, R27W, S.33 BT.

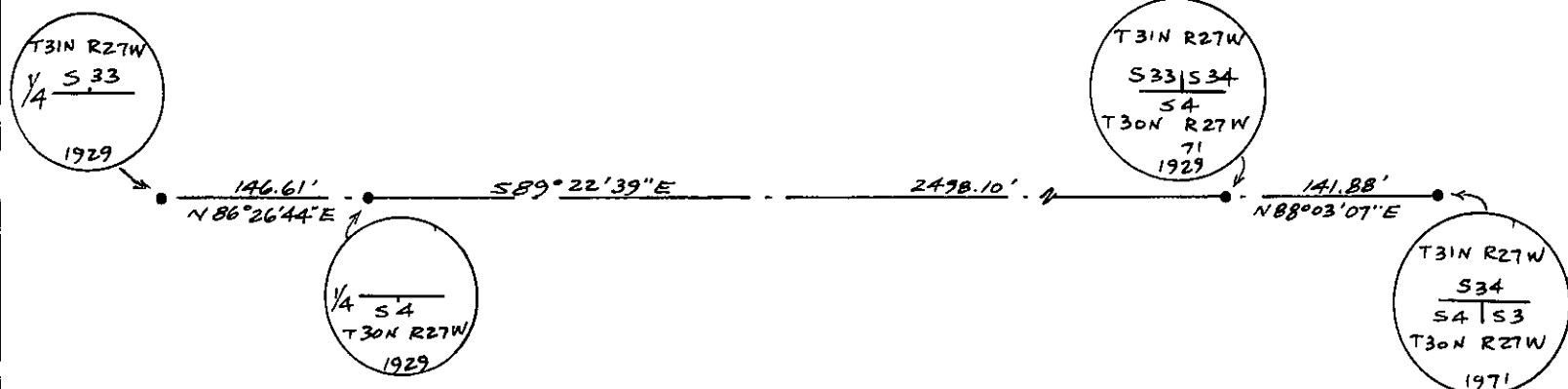
SEE REVERSE

DESCRIPTION OF MONUMENT AND ACCESSORIES ESTABLISHED TO PERPETUATE THE ORIGINAL LOCATION OF THIS CORNER:


Date of work: 5/8/81

NONE

SKETCH, WITH COURSE AND DISTANCE TO ADJACENT CORNERS IF DETERMINED IN THIS SURVEY. (MAY SKETCH OR PASTE REPRODUCTION ON REVERSE SIDE.)



Surveyor's Seal



I, L.A. Dolezal
certify that the information shown herein is true and correct.

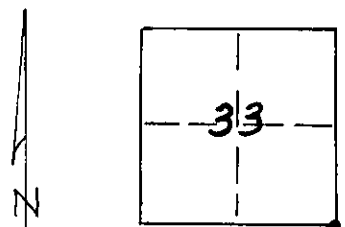
Signature of Ground Party Chief

I, Melvin D. Lauteren
certify that I have carefully performed or reviewed the work done on the diagrammed corner as reported on this recordation form and approve the same.

Signature of Surveyor

4232-S
Registration Number

DIAGRAM OF CORNER:
SECTION 33
N. T31N, R27W, PMM



• = Corner recorded on the sheet
SE CORNER OF
SECTION 33
T31N, R27W, P.M.M.

Office of Clerk and Recorder, County of Lincoln

This "corner record" was filed for record on the 29th day of May, 1981, was noted on the cross-index plat and is assigned page No. 1032, in book No. 1

In 1971 the cor. of secs. 33 and 34, monumented with a 6" iron post, 2 ins. diam., projecting 10 ins. above the ground, with brass cap marked as above, was found, from which the remains of the original bearing trees:

A Larch stump, 12 ins. diam., bears N.55 1/2°E, 52 lks. dist., mkd. T31N, R27W, S34 BT.

A Fir stump, 14 ins. diam., bears N.38°W, 76 lks. dist., Mkd. T31N, R27W, S.33 BT.

Add the marks 1971 to the brass cap as shown:



from which new bearing trees:

A Fir, 8 ins {now 16 ins} in diam., bears N. 65 1/4°E, 77 lks. dist., mkd. T31N, R27W. S34 BT.

A Fir, 6 ins {now 12 ins} in diam., bears N.27 1/2°W., 53 lks. dist., mkd. T31N, R27W, S33 BT.

1981-Found all as set in 1971, except cap stamped 71 over 29 1929 instead of 1924 and 8 ins. diam. Fir is now 16 ins. dia. Fir, 6 ins. diam. Fir is now 12 ins. diam. Fir.

