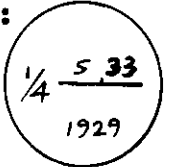


CERTIFIED LAND CORNER RECORDATION

DESCRIPTION OF CORNER EVIDENCE FOUND, AND ORIGINAL RECORD (IF KNOWN)

1929 ORIGINAL RECORD-Set an iron post, 3 ft. long, 1 ins. in diam., 28 ins. in the ground, for the 1/4 sec. cor. of sec. 33, only, with brass cap marked:



from which:

A lodge-pole pine, 6 ins. in diam., bears N. 26°00' E., 27 lks dist., marked 1/4 S-33 BT.

A Lodge-pole pine, 6 ins. in diam., bears N.32°30'W., 38 lks. dist., marked 1/4 S.33BT.

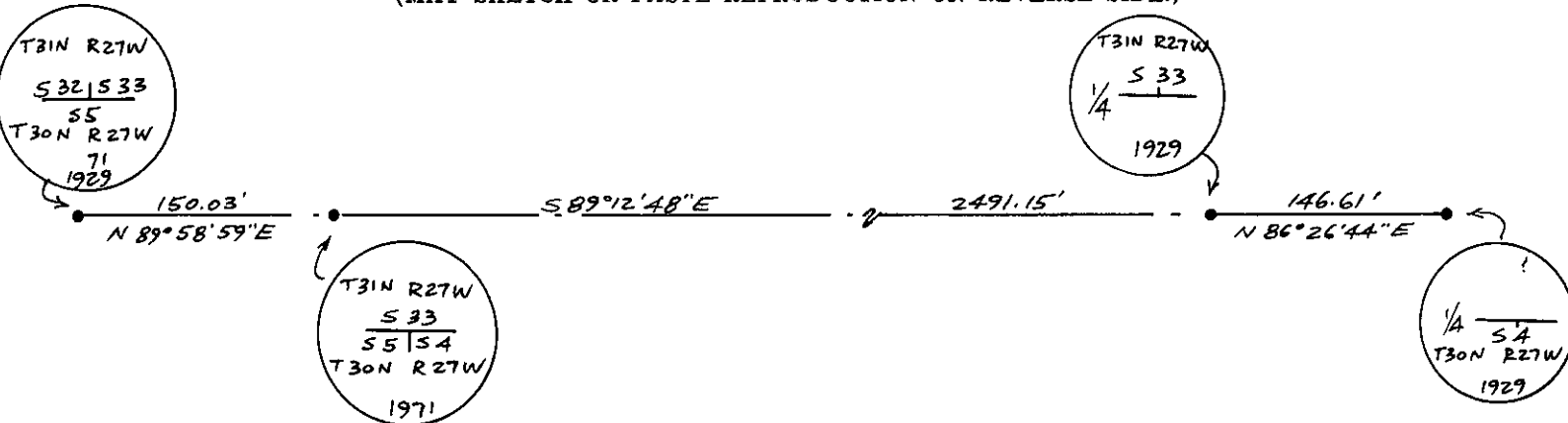
SEE REVERSE

DESCRIPTION OF MONUMENT AND ACCESSORIES ESTABLISHED TO PERPETUATE THE ORIGINAL LOCATION OF THIS CORNER:


Date of work: 5/7/81

NONE

SKETCH, WITH COURSE AND DISTANCE TO ADJACENT CORNERS IF DETERMINED IN THIS SURVEY. (MAY SKETCH OR PASTE REPRODUCTION ON REVERSE SIDE.)



Surveyor's Seal



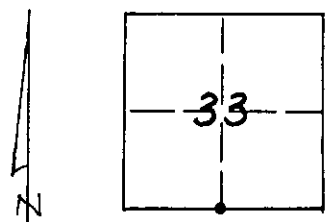
I, L.A. Dolezal certify that the information shown herein is true and correct.

L.A. Dolezal
Signature of Ground Party Chief

I, Melvin D. Lauteren certify that I have carefully performed or reviewed the work done on the diagrammed corner as reported on this recordation form and approve the same.

Melvin D. Lauteren
Signature of Surveyor

DIAGRAM OF CORNER:
SECTION 33
N. T31N, R27W, P.M.M.



• = Corner recorded on the sheet S. 1/4 CORNER OF SECTION 33 T31N, R27W, P.M.M.

4232-S
Registration Number

Office of Clerk and Recorder, County of Lincoln

This "corner record" was filed for record on the 29th day of May, 1981, was noted on the cross-index plat and is assigned page No. 1031, in book No. 1

Eleanor L. Vaughn, by Betty Bell
County Official *deputy*

