

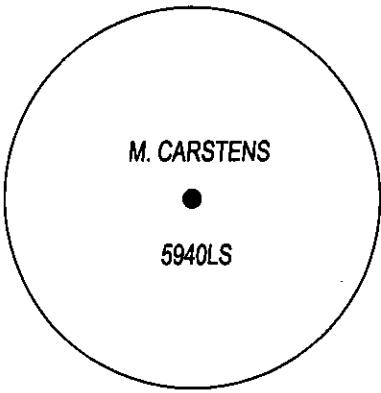
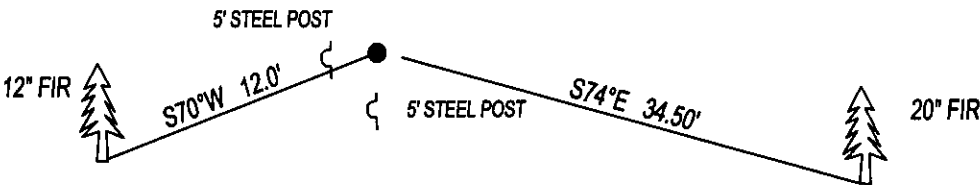
CERTIFIED CORNER RECORDATION

CORNER CS 1/16 SEC. 26 T. 31N R. 26W P.M.M., LINCOLN COUNTY

RECORD : NONE

FOUND: NOTHING.

SET: 5/8"x24" REBAR WITH YPC STAMPED AS SHOWN, FROM WHICH;
20" FIR BEARS S74°E 34.50'.
12" FIR BEARS S70°W 12.0'.
SET 5' STEEL POSTS 1 FOOT WEST AND 1 FOOT SOUTH OF CORNER.
ATTACHED BT TAG AND PAINTED 6" BAND ON BT.



SKETCH OF CORNER

CERTIFICATION

I, DAN CROFT
CERTIFY THE INFORMATION SHOWN HEREIN IS TRUE AND CORRECT.


SIGNATURE GROUND PARTY CHIEF

I, MARC J. CARSTENS
CERTIFY THAT THIS CORNER RECORD CORRECTLY REPRESENTS WORK
PERFORMED BY ME OR UNDER MY DIRECTION IN COMPLIANCE WITH THE
"CORNER RECORDATION ACT" (70-22-101, ET SEQ., M.C.A.)

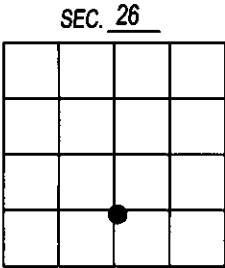
SIGNATURE OF SURVEYOR & SEAL

09-11-14
DATE
CARSTENS SURVEYING
EMPLOYER

5940LS
REG. NO.



OFFICE OF CLERK AND RECORDER, COUNTY OF LINCOLN
THIS "CORNER RECORD" WAS F 253509 BOOK: CCR CC&R'S PAGE: 12136 Pages: 1
AND IS ASSIGNED PAGE NO. WA STATE OF MONTANA LINCOLN COUNTY
RECORDED: 09/22/2014 10:10 KOI: CC&R'S
TAMMY D. LAUER CLERK AND RECORDER
FEE: \$0.00 BY:
FOR: CARSTENS LAND SURVEYING P.O. BOX 1374, POLSON, MONTANA
CROSS INDEX NO. U-19 T. 31N R. 26W P.M.M.
ADOPTED JULY 1, 1981, MONTANA BOARD OF PROFESSIONAL ENGINEERS & LAND SURVEYORS



● CORNER THIS SHEET