

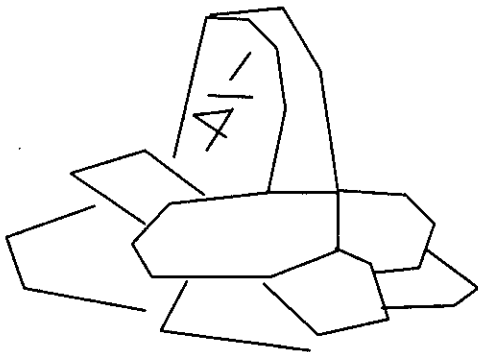
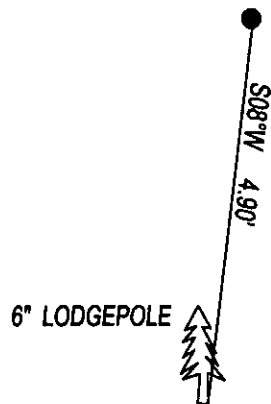
CERTIFIED CORNER RECORDATION

CORNER N1/4 SEC. 31 T. 31N R. 26W P.M.M., LINCOLN COUNTY

RECORD GLO : SET A SANDSTONE 14x8x7, 10" INTO THE GROUND WITH 1/4 ON NORTH FACE
RAISED A MOUND OF STONE 1 1/2 FEET HIGH 2 FEET AT BASE, PITS IMPRACTICABLE.

FOUND: STONE 7x6x5 ABOVE GROUND IN A SMALL COLLAR OF STONE.

MAINTENANCE: BUILT A LARGE MOUND OF STONE WEST OF CORNER, FROM WHICH;
NEW BT 6" LODGEPOLE BEARS S08°W 4.90' SCRIBED RM.
ATTACHED BT TAG AND PAINTED 6" BAND ON BT.



SKETCH OF CORNER

CERTIFICATION

I, DAN CROFT
CERTIFY THE INFORMATION SHOWN HEREIN IS TRUE AND CORRECT.

SIGNATURE GROUND PARTY CHIEF

I, MARC J. CARSTENS
CERTIFY THAT THIS CORNER RECORD CORRECTLY REPRESENTS WORK
PERFORMED BY ME OR UNDER MY DIRECTION IN COMPLIANCE WITH THE
"CORNER RECORDATION ACT" (70-22-101, ET SEQ., M.C.A.)


SIGNATURE OF SURVEYOR & SEAL


06-20-13

DATE

CARSTENS SURVEYING

EMPLOYER

5940LS
REG. NO.



OFFICE OF CLERK AND RECORDER COUNTY OF LINCOLN

THIS "CORNER RECORD" WAS 246000 BOOK: CCR CC&R'S PAGE: 12041 Pages: 1

STATE OF MONTANA LINCOLN COUNTY

AND IS ASSIGNED PAGE NO. RECORDED: 07/01/2013 12:01 KOI: CC&R'S

TAMMY D. LAUER CLERK AND RECORDER

FEE: \$0.00

BY: 

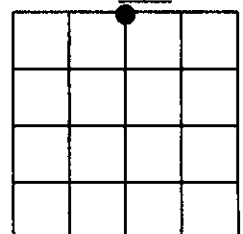
FOR FILED

COUNTY OFFICIAL

CROSS INDEX NO. V-3 T. 31N R. 26W P.M.M.

ADOPTED JULY 1, 1981, MONTANA BOARD OF PROFESSIONAL ENGINEERS & LAND SURVEYORS

SEC. 31



● CORNER THIS SHEET